



N O R T H F A L L S

Offshore Wind Farm

Archaeological Mitigation Strategy (Part 2 of 3)

Document Reference:	9.65
Volume:	9
Date:	May 2025
Revision:	0



NORTH FALLS

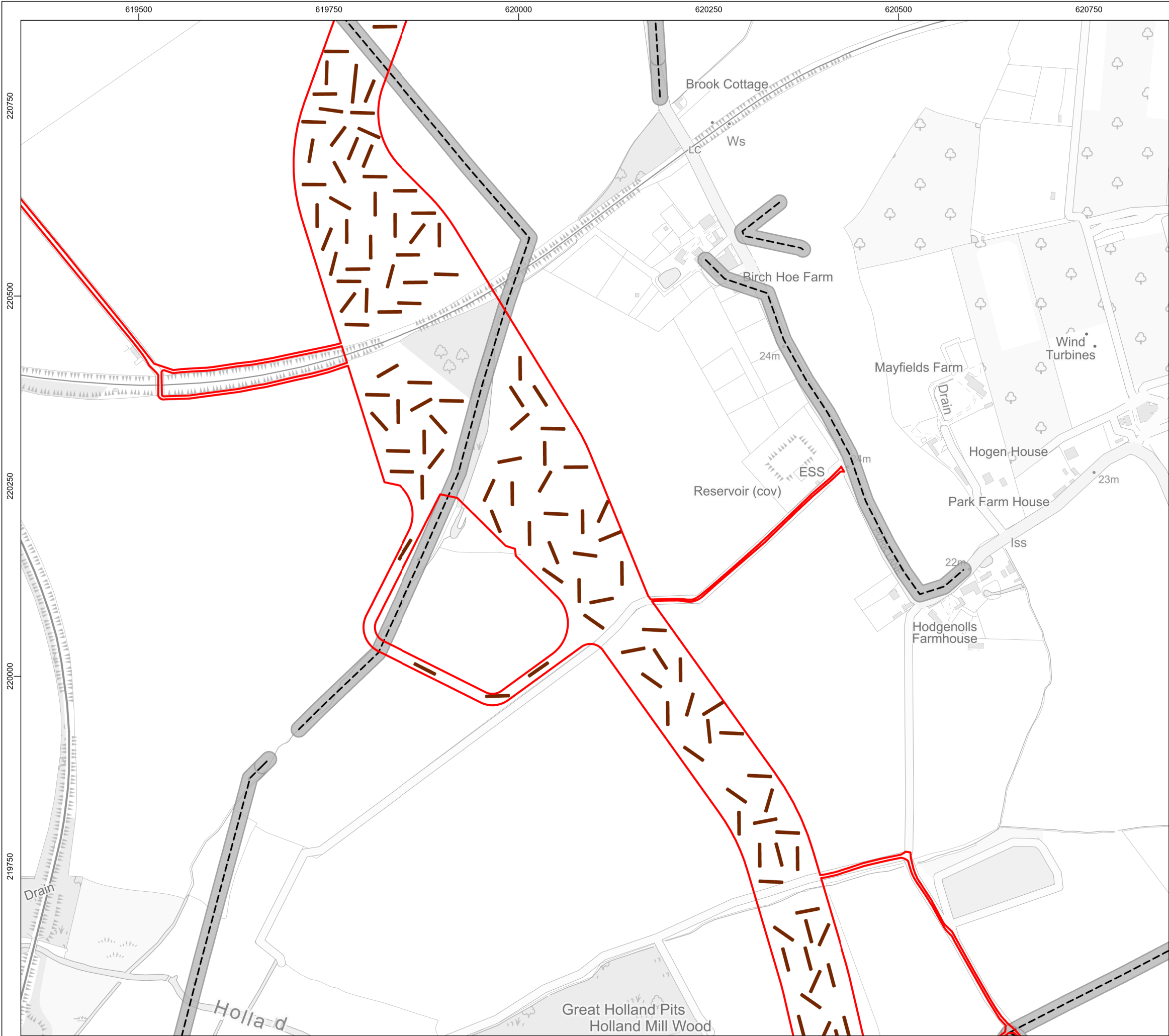
Offshore Wind Farm

Project Reference: EN010119

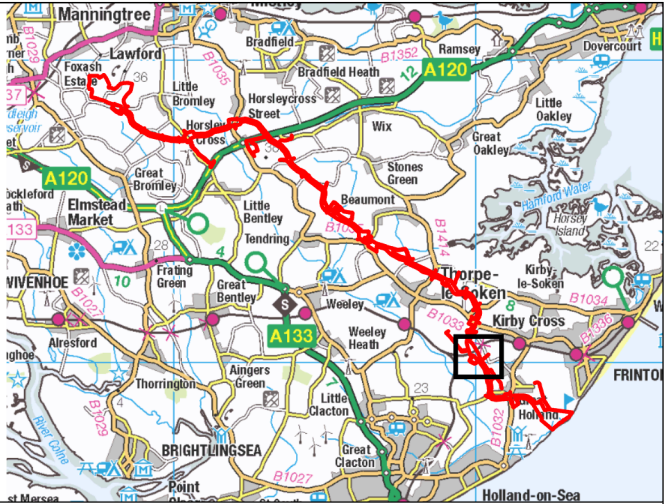
Project	North Falls Offshore Wind Farm
Document Title	Archaeological Mitigation Strategy (Part 2 of 3)
Document Reference	9.65
Supplier	Royal HaskoningDHV
Supplier Document ID	PB9244-RHD-ZZ-ON-RP-AC-0385

This document and any information therein are confidential property of North Falls Offshore Wind Farm Limited and without infringement neither the whole nor any extract may be disclosed, loaned, copied or used for manufacturing, provision of services or other purposes whatsoever without prior written consent of North Falls Offshore Wind Farm Limited, and no liability is accepted for loss or damage from any cause whatsoever from the use of the document. North Falls Offshore Wind Farm Limited retains the right to alter the document at any time unless a written statement to the contrary has been appended.

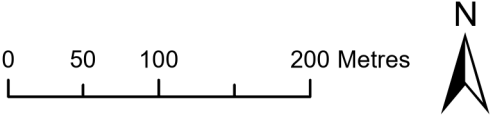
Revision	Date	Status/Reason for Issue	Originator	Checked	Approved
0	May 2025	Deadline 5	RHDHV	NFOW	NFOW



File ref: C:\Users\305050\OneDrive - Royal HaskoningDHV\E02 GIS\02_Shared\02_Figures\12_Examination\Deadline_4\Archaeology\OutlineWSI.aprx



- Legend**
- Onshore Project Area
 - Overhead Power Line
 - Overhead Power Line 10m Buffer
 - Phase 2 Trench



Data Source: © Atkins, 2023. © Wessex Archaeology, 2025. © HaskoningDHV UK Ltd. 2025. Contains Ordnance Survey data © Crown copyright and database rights 2025.

Drawing Title

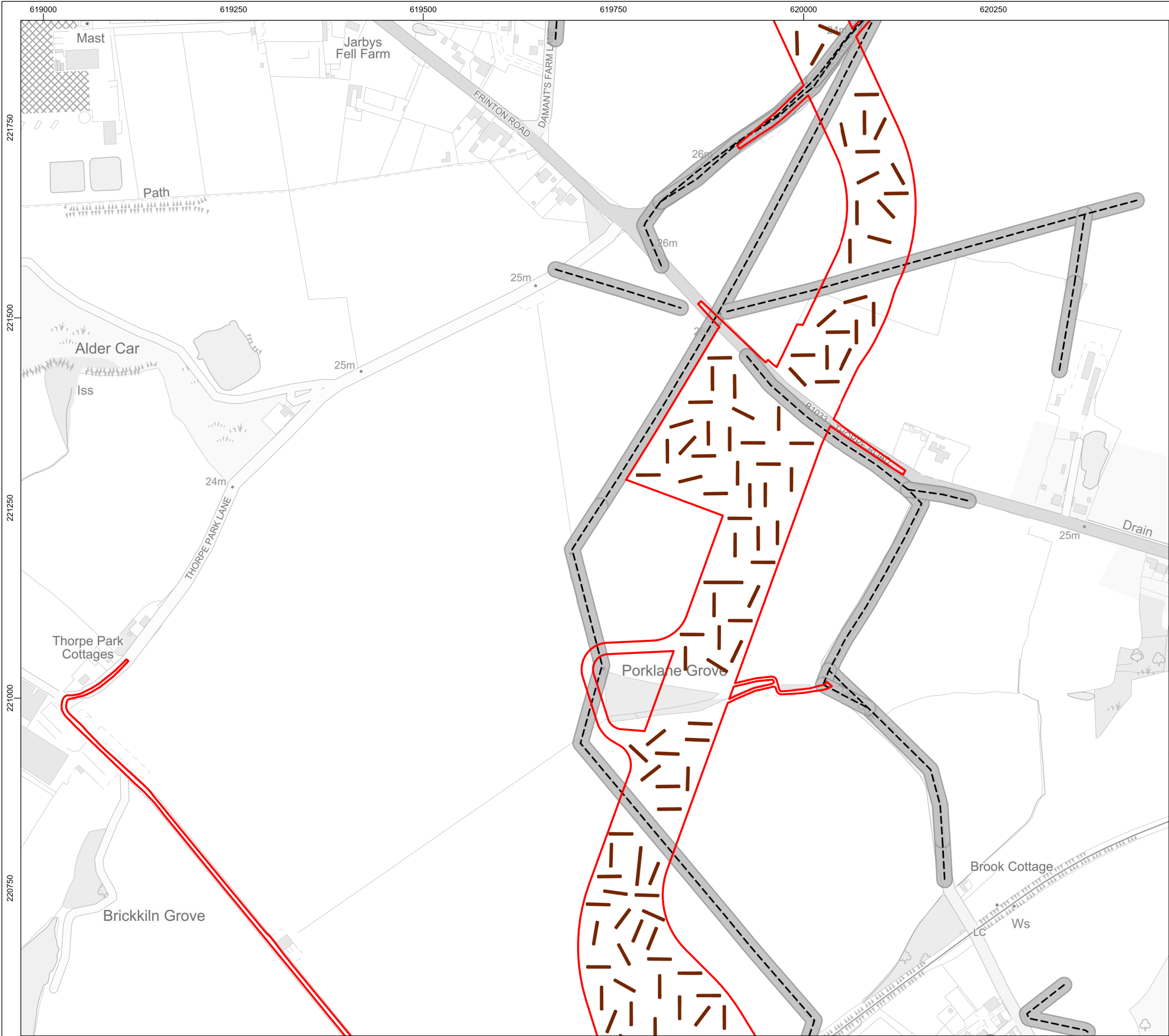
Overview of the Proposed Phase 2 Trenches

Rev	Date	Remarks	Drwn	Chkd
01	11/04/2025	First issue	FC	SM

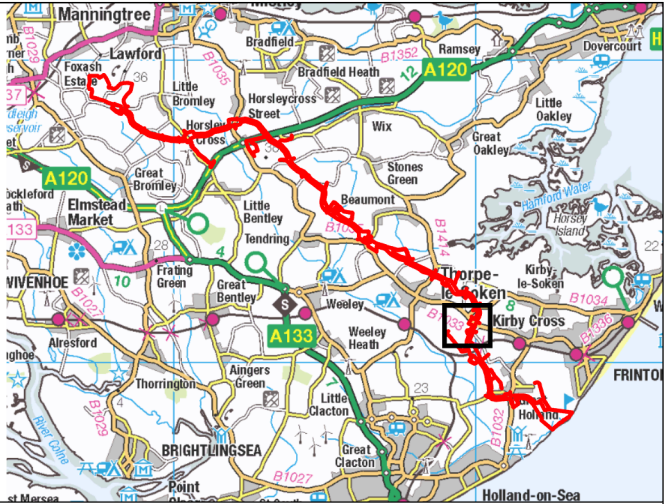
Drawing Number	Figure Number
PB9244-RHD-ZZ-ON-DR-GS-0660	5d

Scale	Plot Size	Datum	Projection
1:5,000	A3	OSGB36	BNG

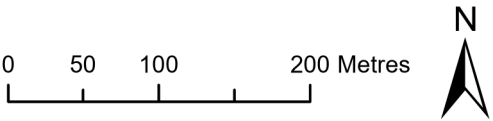




File ref: C:\Users\305050\OneDrive - Royal HaskoningDHV\E02 GIS\02_Shared\02_Figures\12_Examination\Deadline_4\Archaeology\OutlineWSI.aprx



- Legend**
- Onshore Project Area
 - Overhead Power Line
 - Overhead Power Line 10m Buffer
 - Phase 2 Trench



Data Source: © Atkins, 2023. © Wessex Archaeology, 2025. © HaskoningDHV UK Ltd. 2025. Contains Ordnance Survey data © Crown copyright and database rights 2025.

Drawing Title

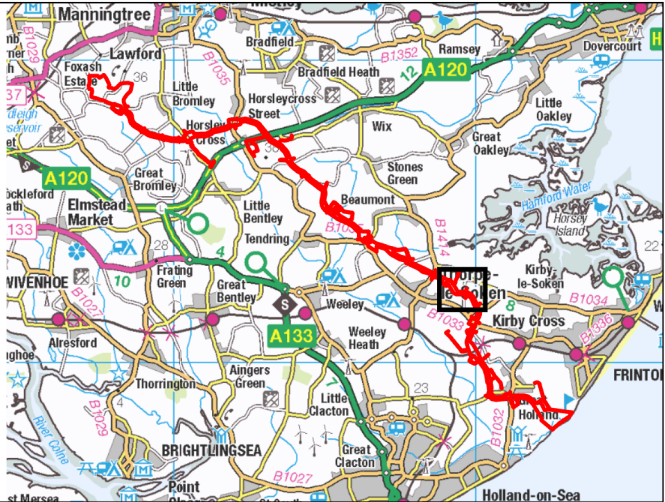
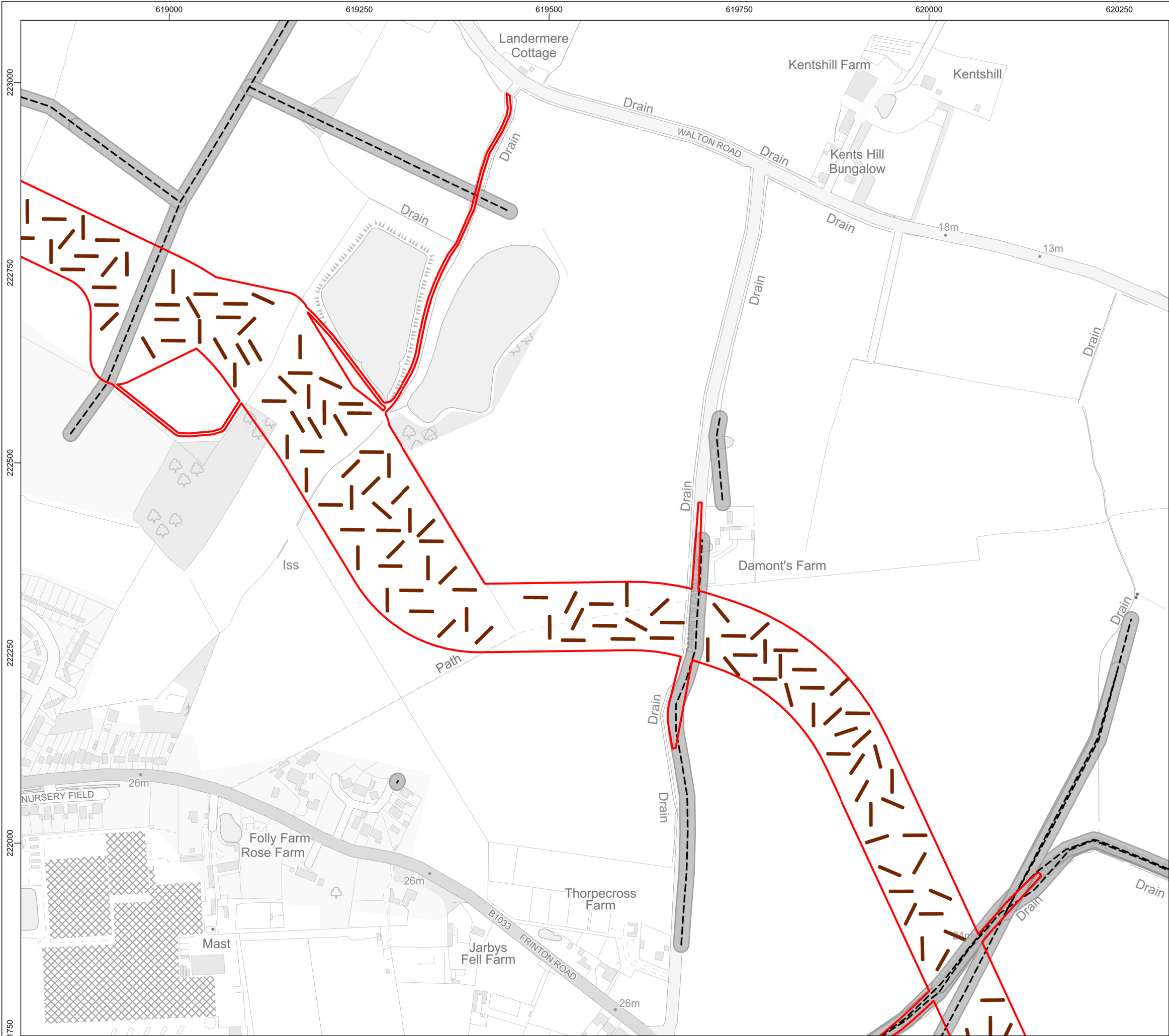
Overview of the Proposed Phase 2 Trenches

Rev	Date	Remarks	Drwn	Chkd
01	11/04/2025	First issue	FC	SM

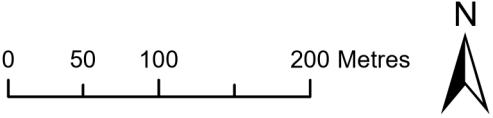
Drawing Number	Figure Number
PB9244-RHD-ZZ-ON-DR-GS-0660	5e

Scale	Plot Size	Datum	Projection
1:5,000	A3	OSGB36	BNG





- Legend**
- Onshore Project Area
 - Overhead Power Line
 - Overhead Power Line 10m Buffer
 - Phase 2 Trench



Data Source: © Atkins, 2023. © Wessex Archaeology, 2025. © HaskoningDHV UK Ltd. 2025. Contains Ordnance Survey data © Crown copyright and database rights 2025.

Drawing Title

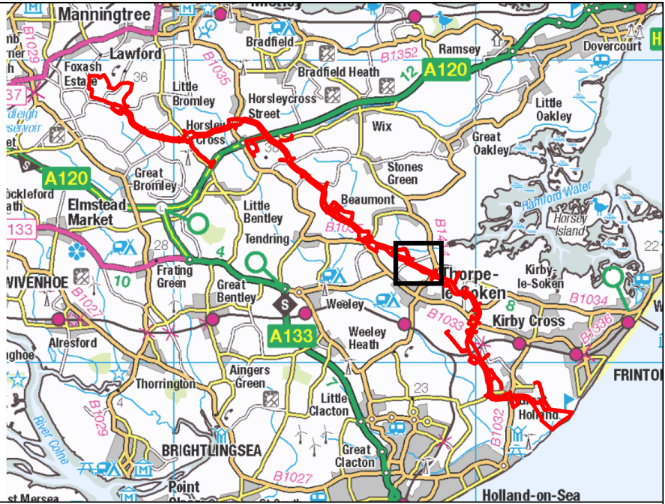
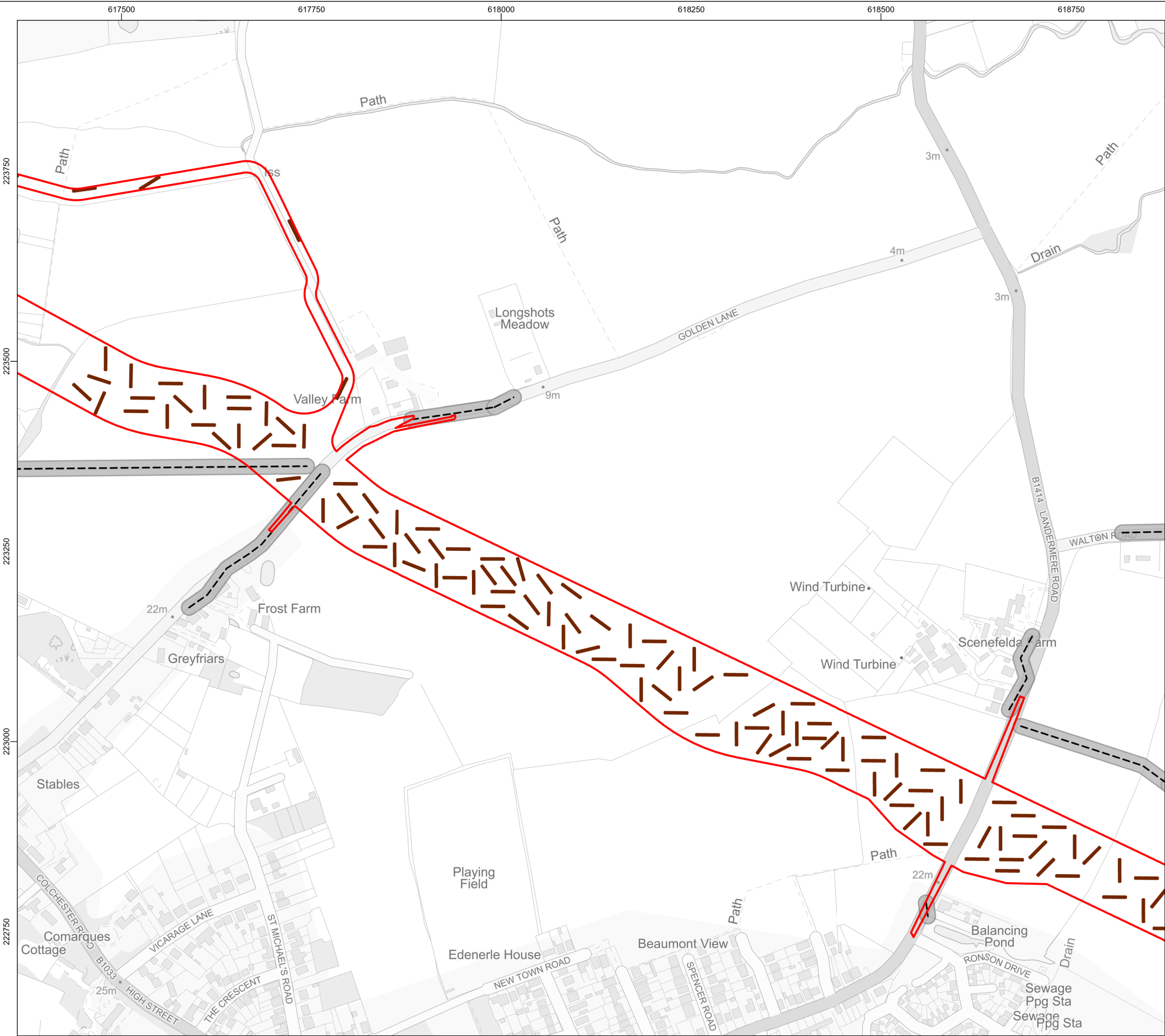
Overview of the Proposed Phase 2 Trenches

Rev	Date	Remarks	Drwn	Chkd
01	11/04/2025	First issue	FC	SM

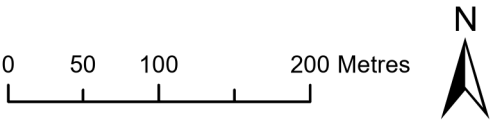
Drawing Number	Figure Number
PB9244-RHD-ZZ-ON-DR-GS-0660	5f

Scale	Plot Size	Datum	Projection
1:5,000	A3	OSGB36	BNG





- Legend**
- Onshore Project Area
 - Overhead Power Line
 - Overhead Power Line 10m Buffer
 - Phase 2 Trench



Data Source: © Atkins, 2023. © Wessex Archaeology, 2025. © HaskoningDHV UK Ltd. 2025. Contains Ordnance Survey data © Crown copyright and database rights 2025.

Drawing Title

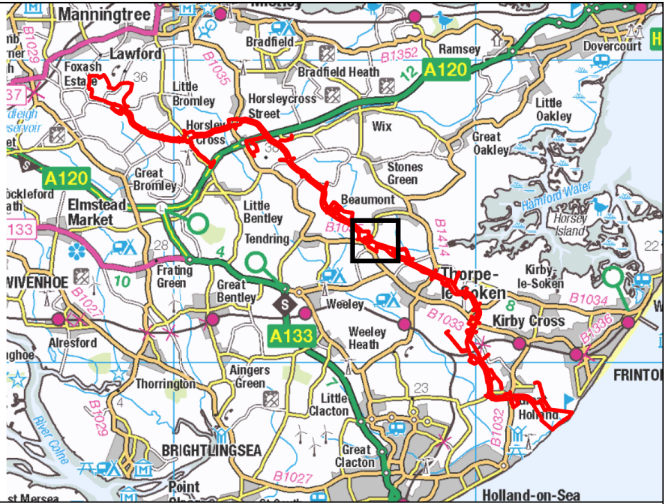
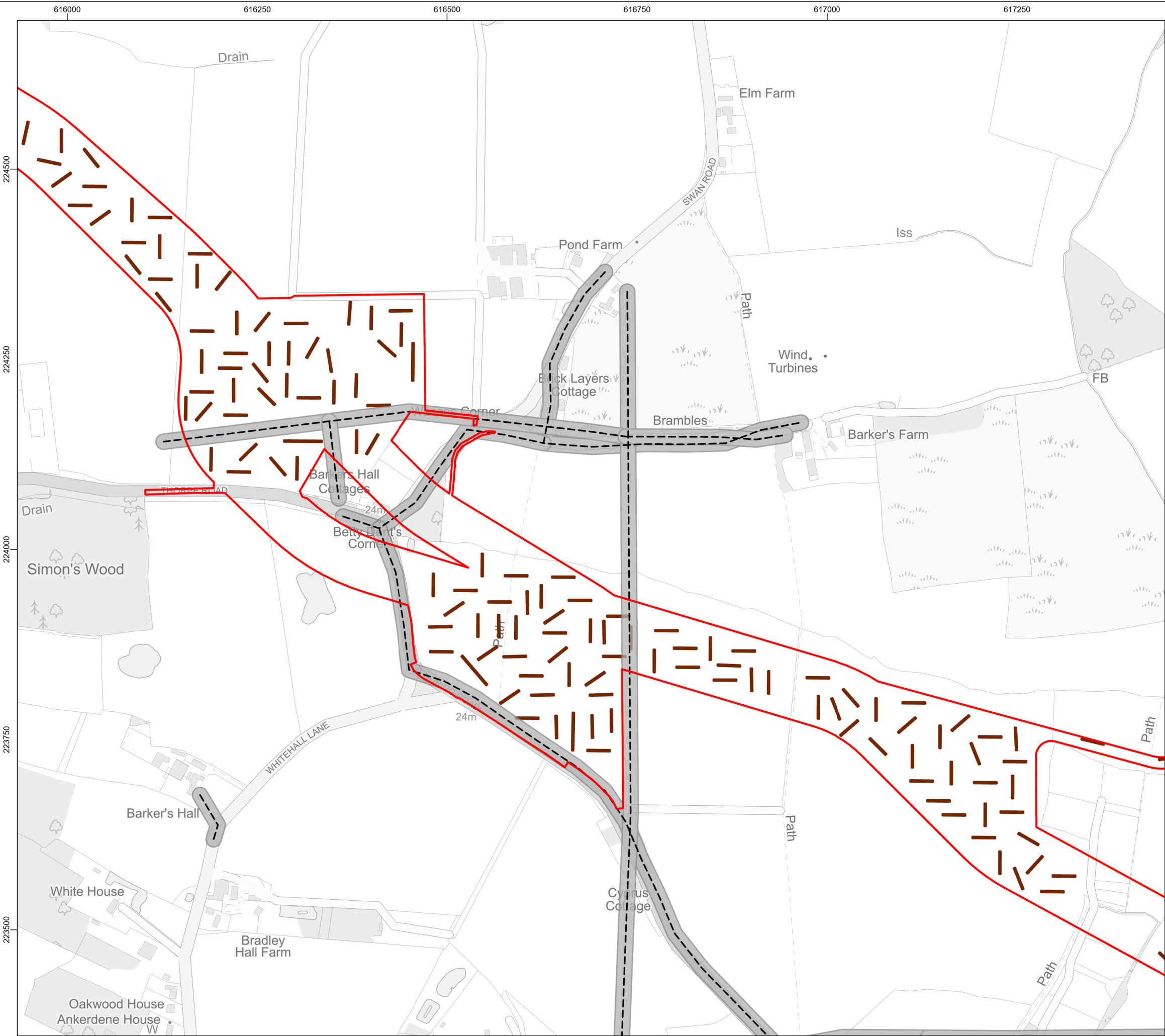
Overview of the Proposed Phase 2 Trenches

Rev	Date	Remarks	Drwn	Chkd
01	11/04/2025	First issue	FC	SM

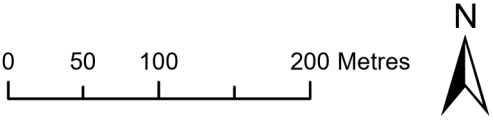
Drawing Number	Figure Number
PB9244-RHD-ZZ-ON-DR-GS-0660	5g

Scale	Plot Size	Datum	Projection
1:5,000	A3	OSGB36	BNG





- Legend**
- Onshore Project Area
 - Overhead Power Line
 - Overhead Power Line 10m Buffer
 - Phase 2 Trench



Data Source: © Atkins, 2023. © Wessex Archaeology, 2025. © HaskoningDHV UK Ltd. 2025. Contains Ordnance Survey data © Crown copyright and database rights 2025.

Drawing Title

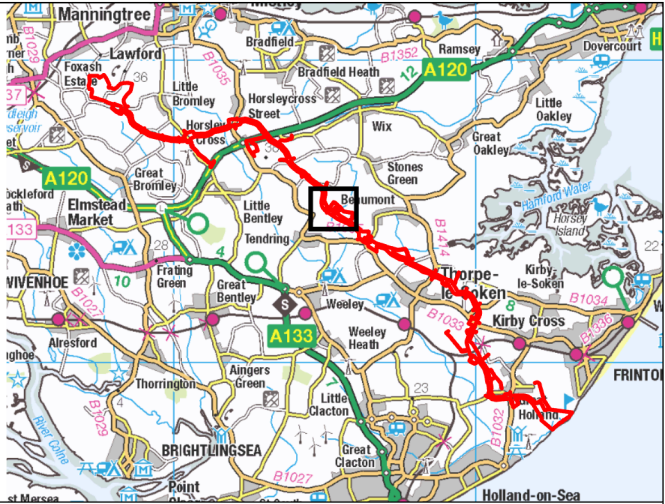
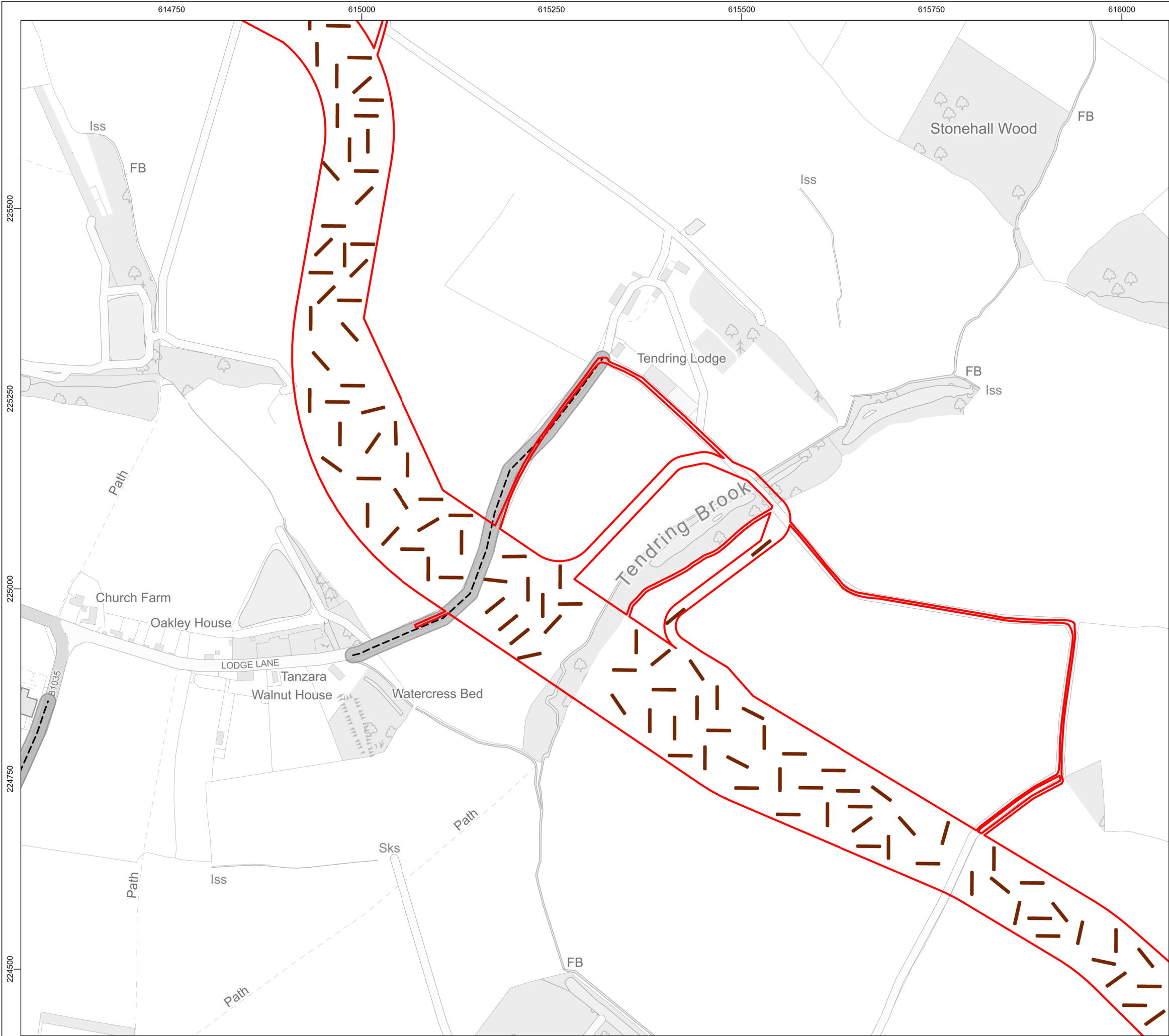
Overview of the Proposed Phase 2 Trenches

Rev	Date	Remarks	Drwn	Chkd
01	11/04/2025	First issue	FC	SM

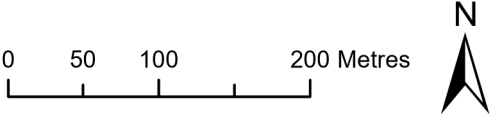
Drawing Number	Figure Number
PB9244-RHD-ZZ-ON-DR-GS-0660	5h

Scale	Plot Size	Datum	Projection
1:5,000	A3	OSGB36	BNG





- Legend**
- Onshore Project Area
 - Overhead Power Line
 - Overhead Power Line 10m Buffer
 - Phase 2 Trench



Data Source: © Atkins, 2023. © Wessex Archaeology, 2025. © HaskoningDHV UK Ltd. 2025. Contains Ordnance Survey data © Crown copyright and database rights 2025.

Drawing Title

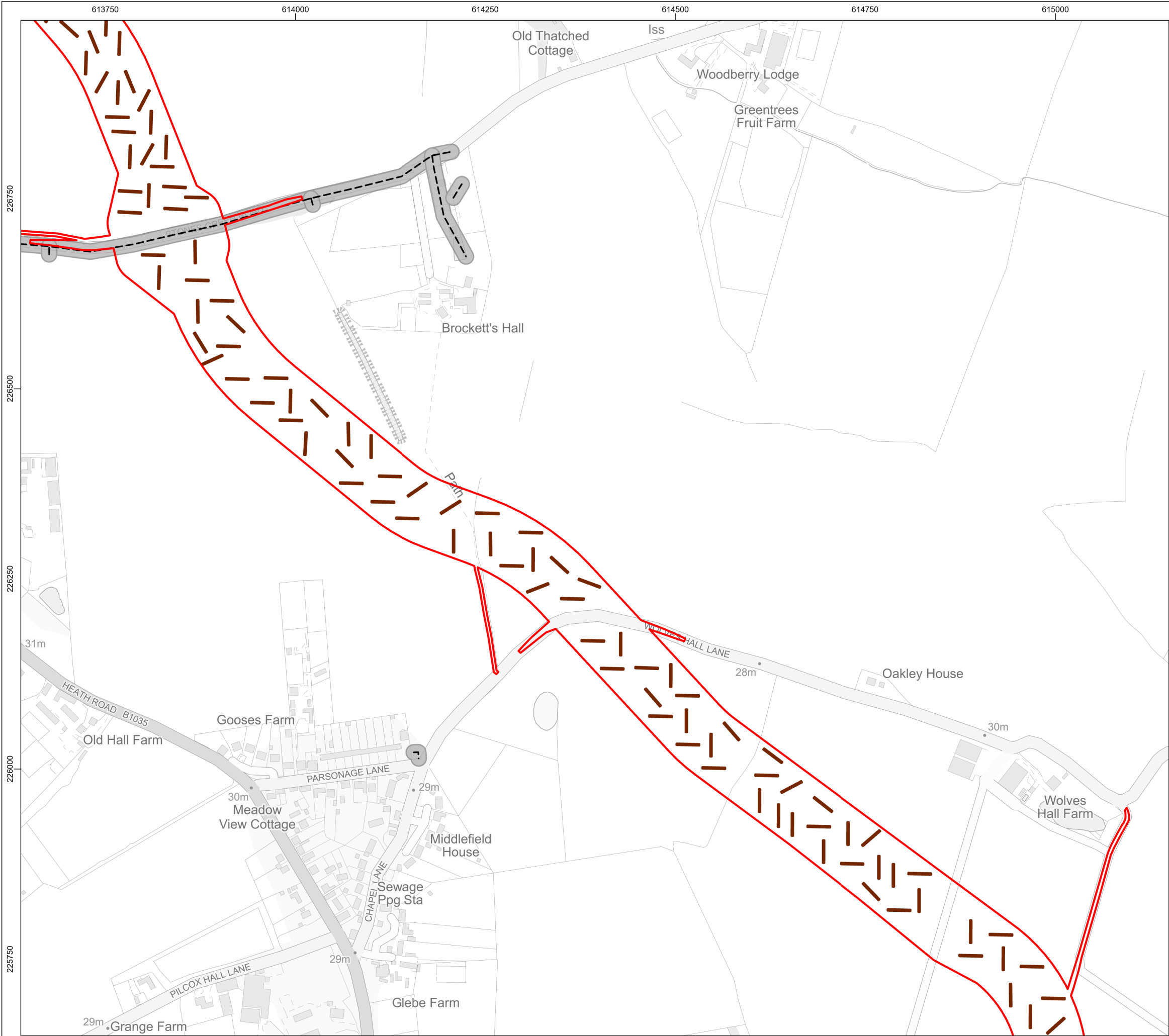
Overview of the Proposed Phase 2 Trenches

Rev	Date	Remarks	Drwn	Chkd
01	11/04/2025	First issue	FC	SM

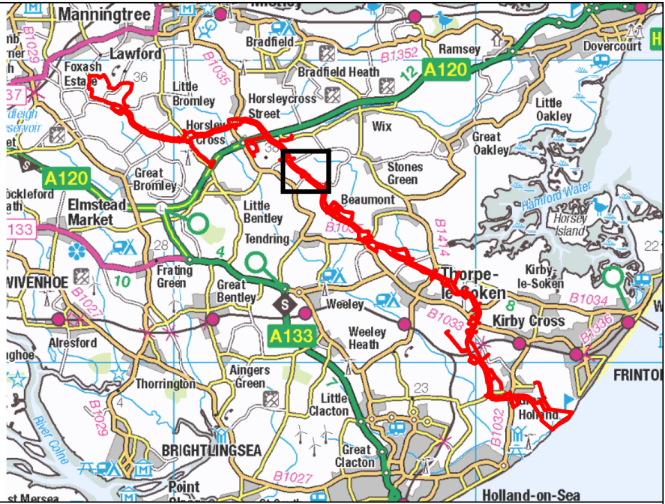
Drawing Number	Figure Number
PB9244-RHD-ZZ-ON-DR-GS-0660	5i

Scale	Plot Size	Datum	Projection
1:5,000	A3	OSGB36	BNG

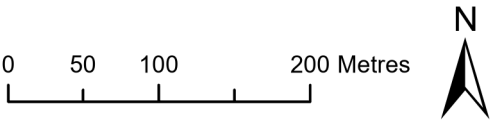




File ref: C:\Users\305050\OneDrive - Royal HaskoningDHV\E02 GIS\02_Shared\02_Figures\12_Examination\Deadline_4\Archaeology\OutlineWSI.aprx



- Legend**
- Onshore Project Area
 - Overhead Power Line
 - Overhead Power Line 10m Buffer
 - Phase 2 Trench



Data Source: © Atkins, 2023. © Wessex Archaeology, 2025. © HaskoningDHV UK Ltd. 2025. Contains Ordnance Survey data © Crown copyright and database rights 2025.

Drawing Title

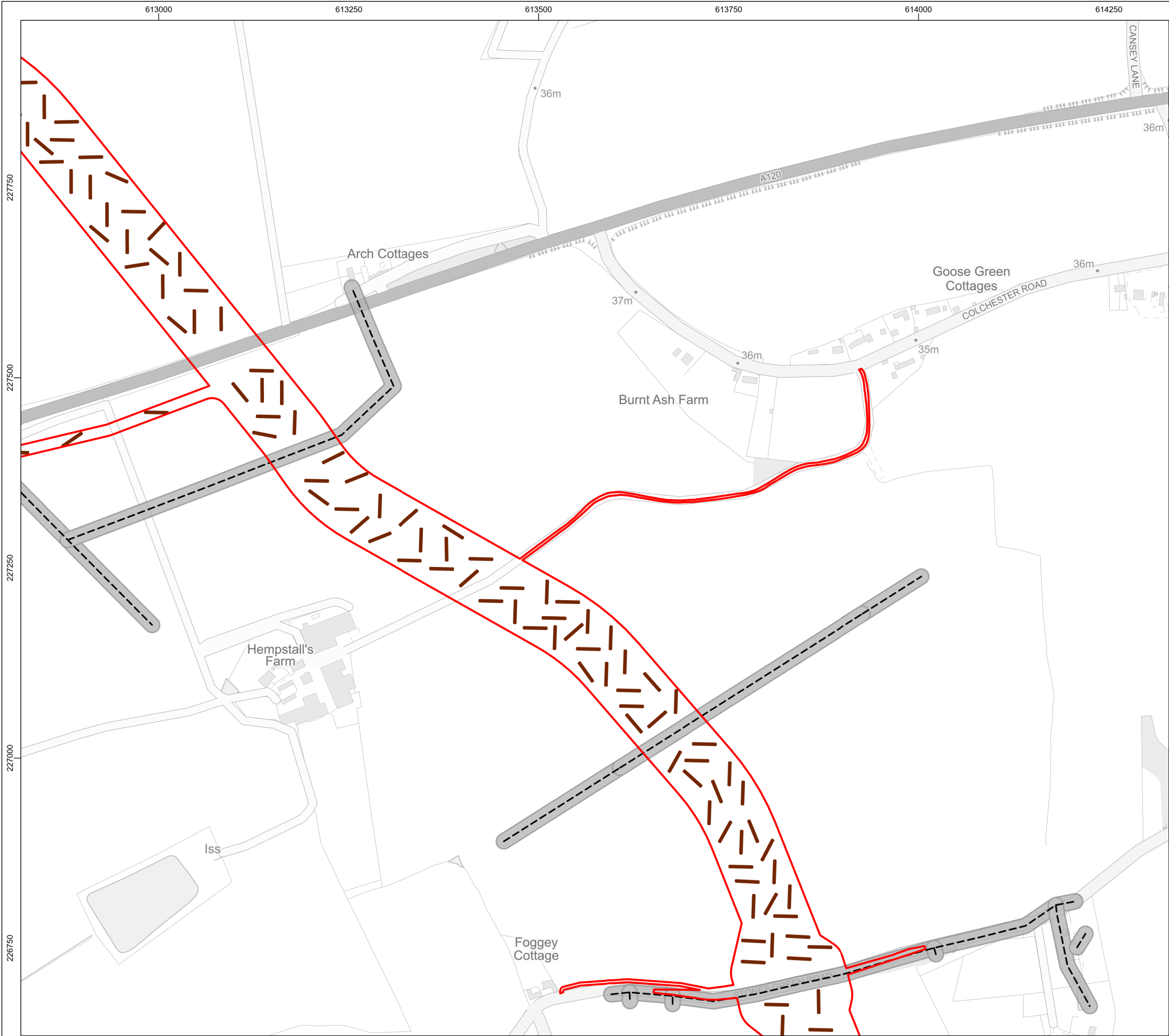
Overview of the Proposed Phase 2 Trenches

Rev	Date	Remarks	Drwn	Chkd
01	11/04/2025	First issue	FC	SM

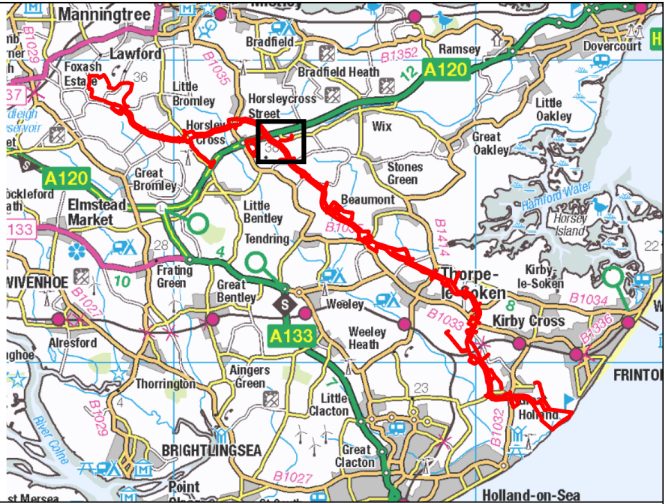
Drawing Number	Figure Number
PB9244-RHD-ZZ-ON-DR-GS-0660	5j

Scale	Plot Size	Datum	Projection
1:5,000	A3	OSGB36	BNG

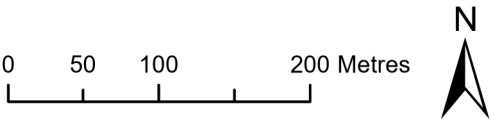




File ref: C:\Users\305050\OneDrive - Royal HaskoningDHV\E02 GIS\02_Shared\02_Figures\12_Examination\Deadline_4\Archaeology\OutlineWSI.aprx



- Legend**
- Onshore Project Area
 - Overhead Power Line
 - Overhead Power Line 10m Buffer
 - Phase 2 Trench



Data Source: © Atkins, 2023. © Wessex Archaeology, 2025. © HaskoningDHV UK Ltd. 2025. Contains Ordnance Survey data © Crown copyright and database rights 2025.

Drawing Title

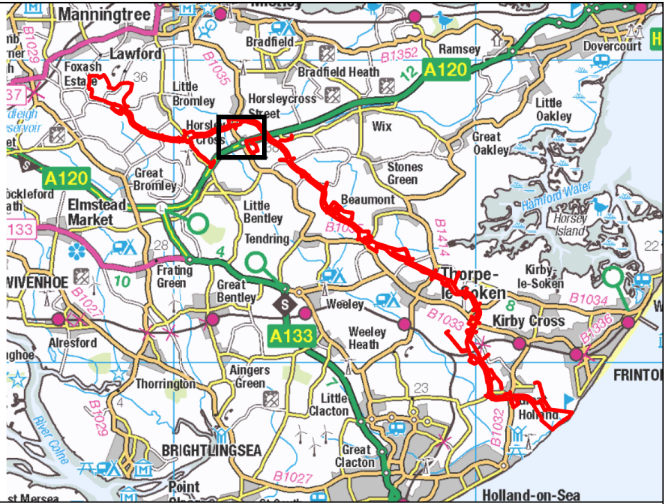
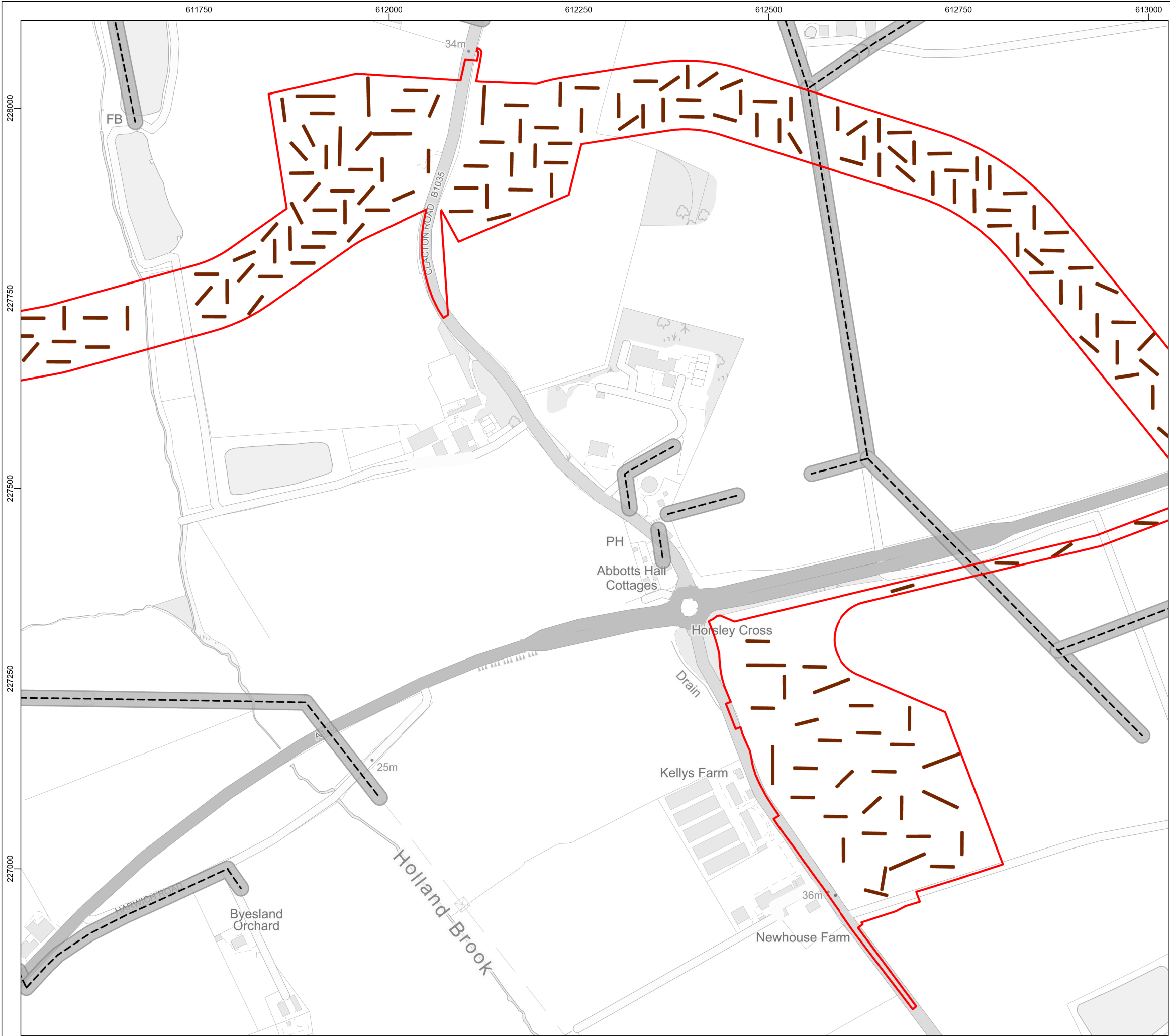
Overview of the Proposed Phase 2 Trenches

Rev	Date	Remarks	Drwn	Chkd
01	11/04/2025	First issue	FC	SM

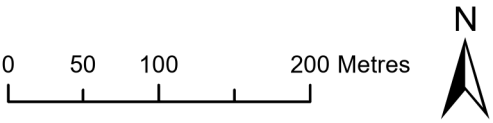
Drawing Number	Figure Number
PB9244-RHD-ZZ-ON-DR-GS-0660	5k

Scale	Plot Size	Datum	Projection
1:5,000	A3	OSGB36	BNG





- Legend**
- Onshore Project Area
 - Overhead Power Line
 - Overhead Power Line 10m Buffer
 - Phase 2 Trench



Data Source: © Atkins, 2023. © Wessex Archaeology, 2025. © HaskoningDHV UK Ltd. 2025. Contains Ordnance Survey data © Crown copyright and database rights 2025.

Drawing Title

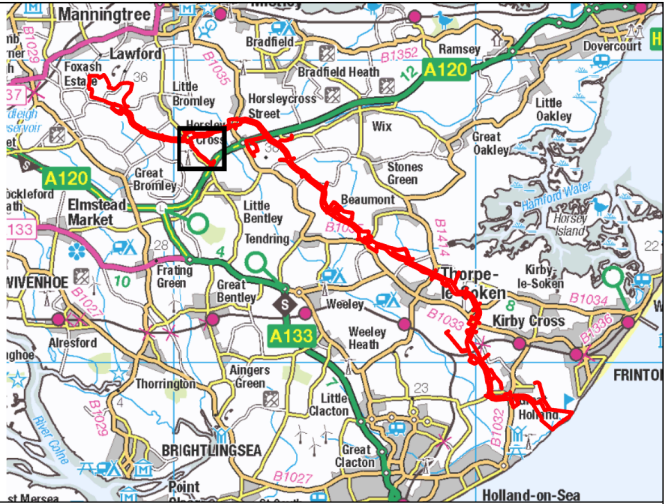
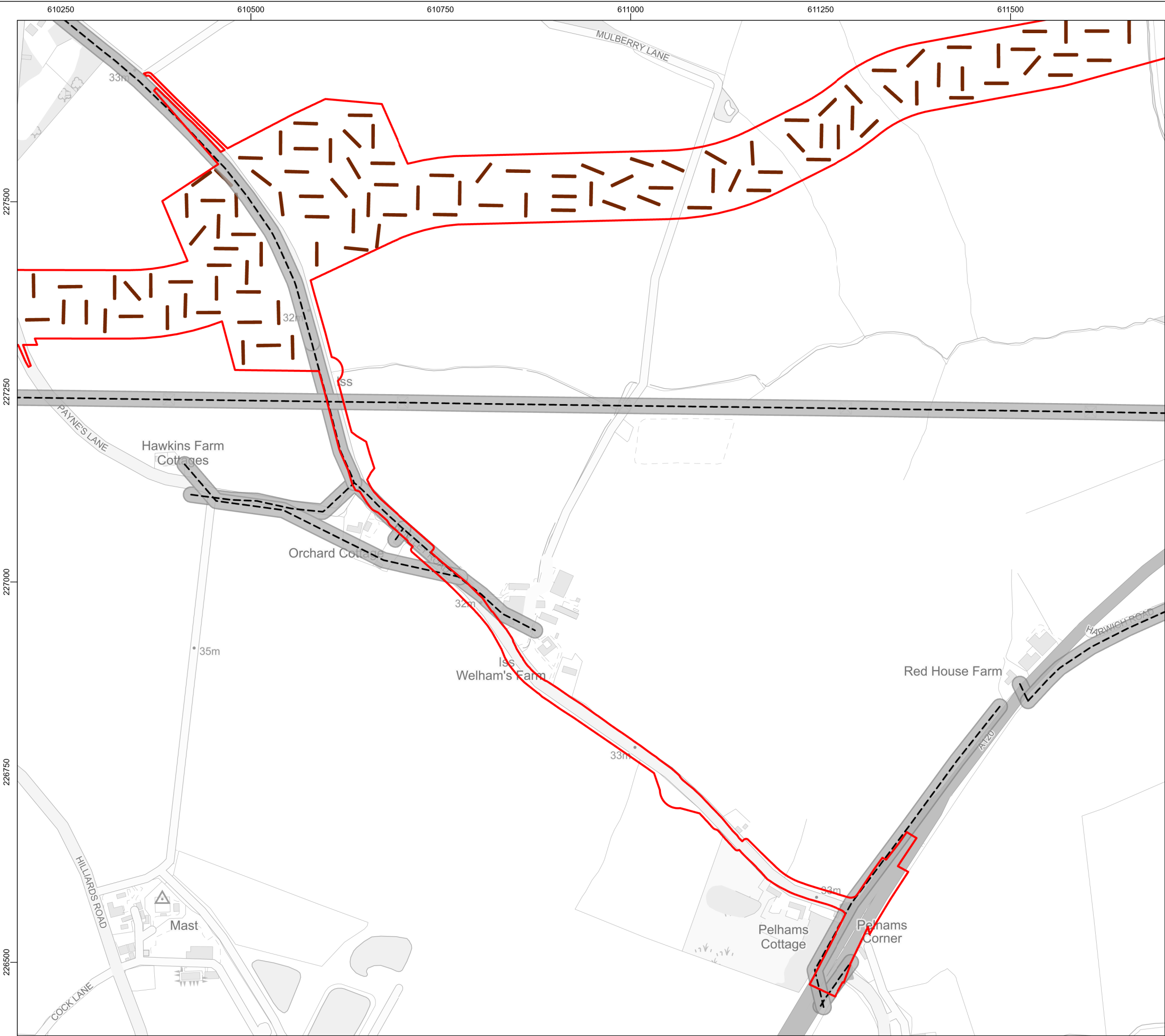
Overview of the Proposed Phase 2 Trenches

Rev	Date	Remarks	Drwn	Chkd
01	11/04/2025	First issue	FC	SM

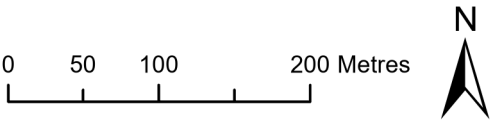
Drawing Number	Figure Number
PB9244-RHD-ZZ-ON-DR-GS-0660	5I

Scale	Plot Size	Datum	Projection
1:5,000	A3	OSGB36	BNG





- Legend**
- Onshore Project Area
 - Overhead Power Line
 - Overhead Power Line 10m Buffer
 - Phase 2 Trench



Data Source: © Atkins, 2023. © Wessex Archaeology, 2025. © HaskoningDHV UK Ltd. 2025. Contains Ordnance Survey data © Crown copyright and database rights 2025.

Drawing Title

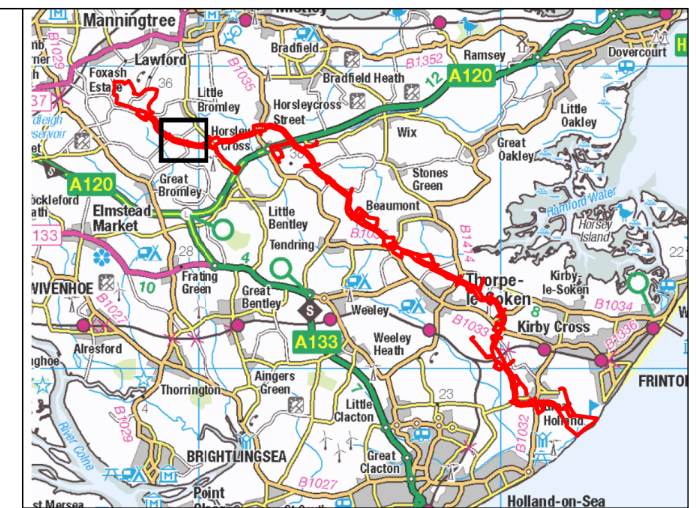
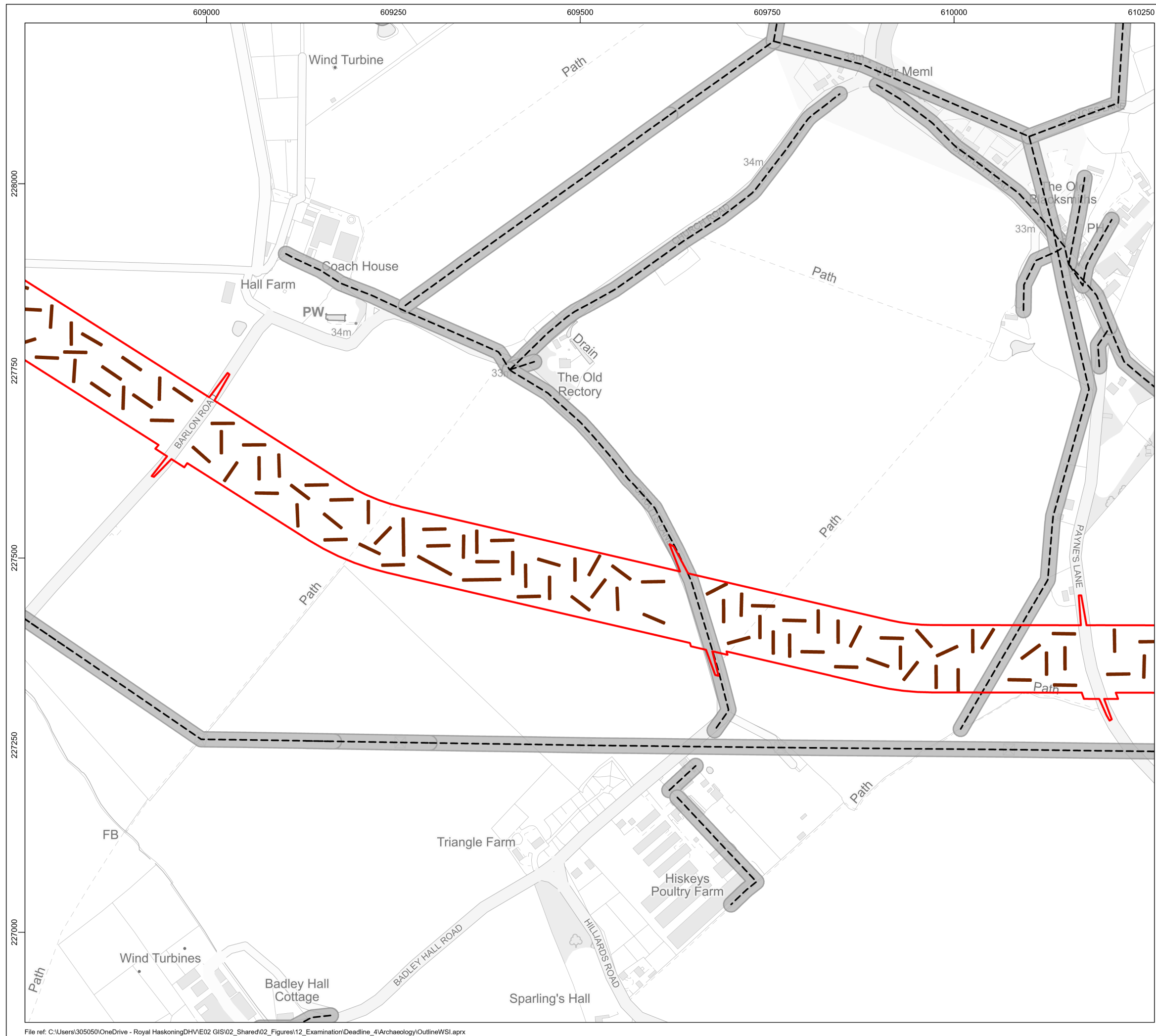
Overview of the Proposed Phase 2 Trenches

Rev	Date	Remarks	Drwn	Chkd
01	11/04/2025	First issue	FC	SM





Drawing Number	Figure Number
PB9244-RHD-ZZ-ON-DR-GS-0660	5m

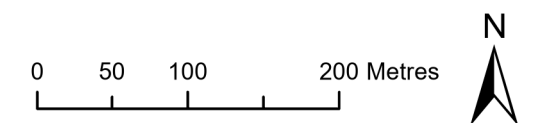
Scale	Plot Size	Datum	Projection
1:5,000	A3	OSGB36	BNG





Legend

-  Onshore Project Area
 Overhead Power Line
 Overhead Power Line 10m Buffer
 Phase 2 Trench



Data Source: © Atkins, 2023. © Wessex Archaeology, 2025. © HaskoningDHV UK Ltd. 2025.
Contains Ordnance Survey data © Crown copyright and database rights 2025.

Contains Standard
Drawing Title

Overview of the Proposed Phase 2 Trenches

Rev	Date	Remarks	Drwn	Chkd
01	11/04/2025	First issue	FC	SM

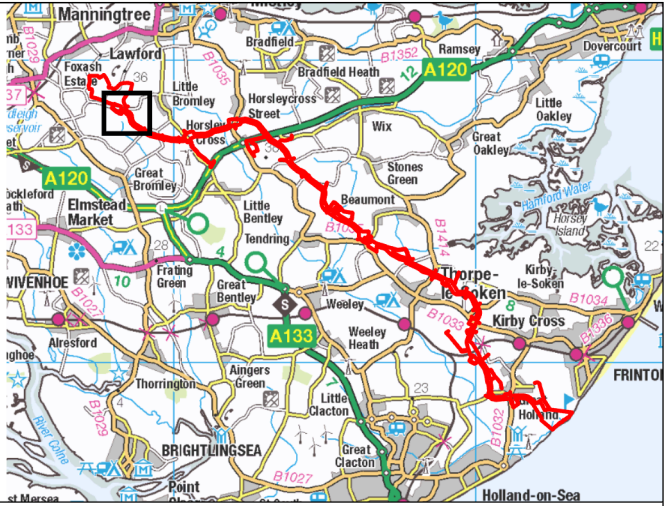
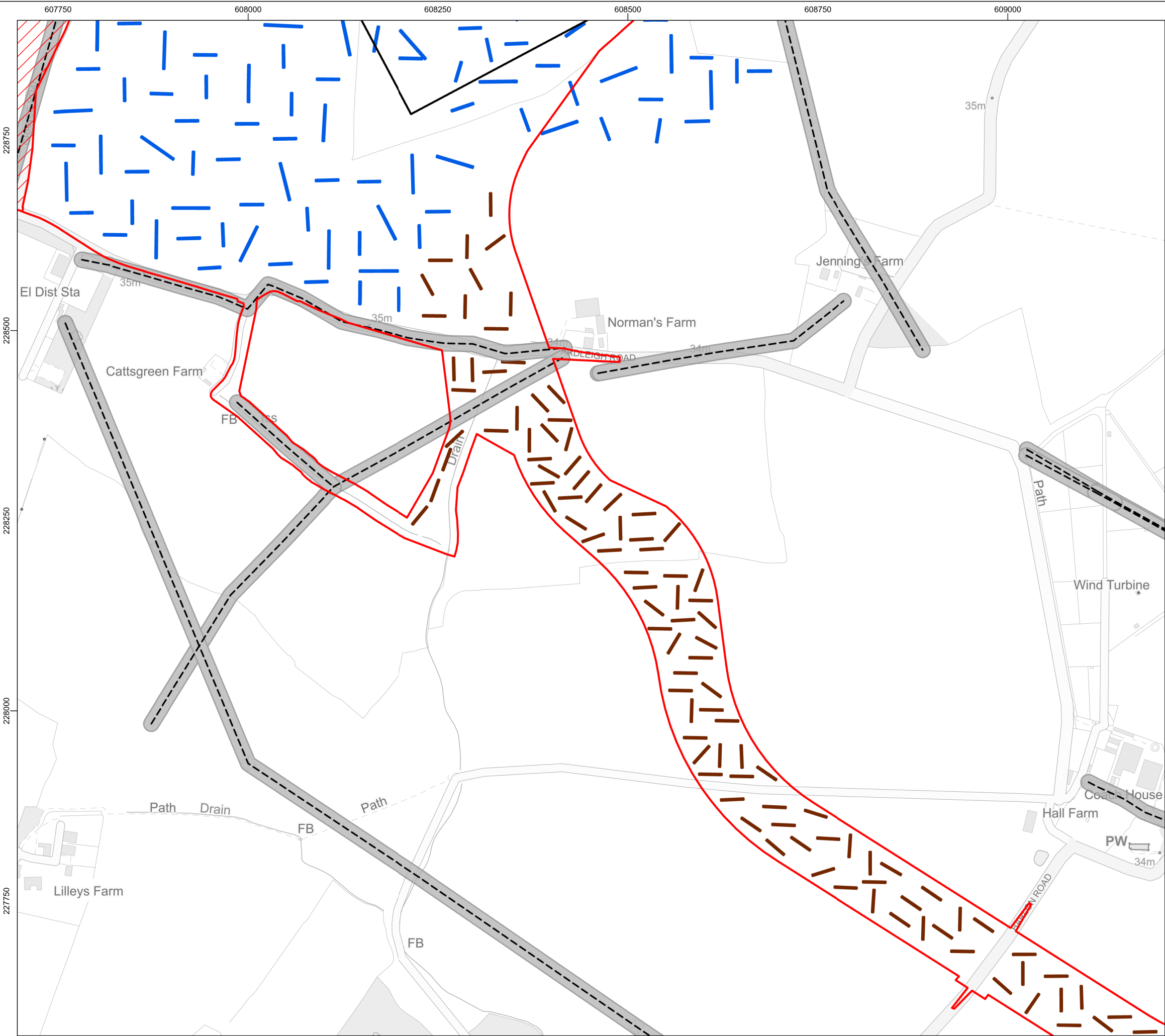
Drawing Number		
PB9244-RHD-ZZ-ON-DR-GS-0660		

Figure Number

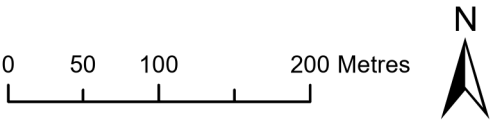
5n

Scale 1:5,000	Plot Size A3	Datum OSGB36	Projection BNG
------------------	-----------------	-----------------	-------------------





- Legend**
- Onshore Project Area
 - Onshore Substation
 - East Anglia Connection Node (EACN)
 - Overhead Power Line
 - Overhead Power Line 10m Buffer
 - Phase 1 Trench (Pre-consent)
 - Phase 2 Trench



Data Source: © Atkins, 2023. © Wessex Archaeology, 2025. © HaskoningDHV UK Ltd. 2025. Contains Ordnance Survey data © Crown copyright and database rights 2025.

Drawing Title

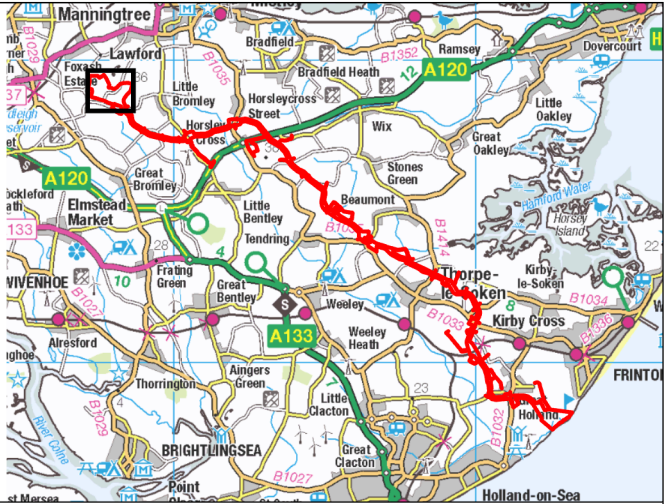
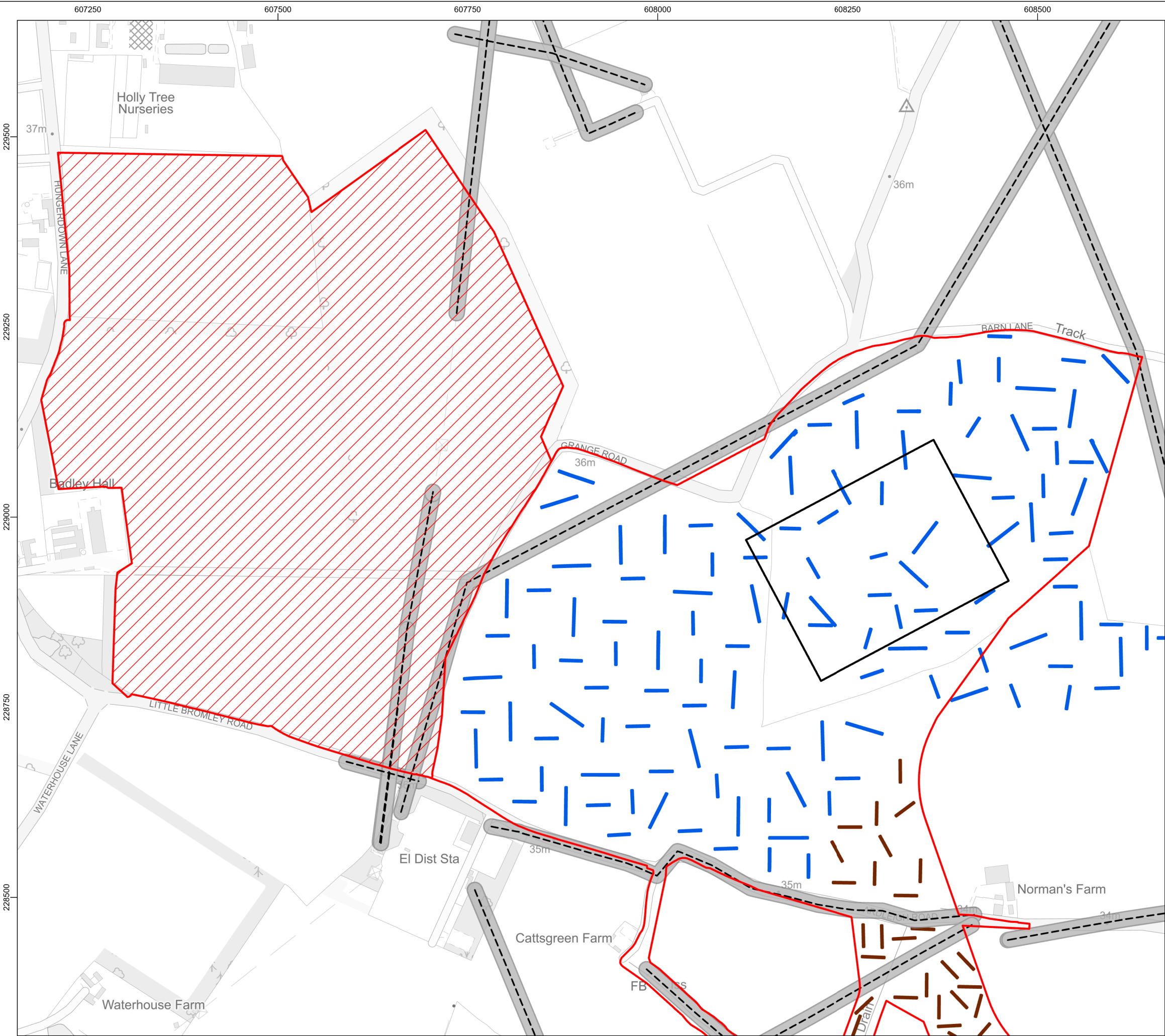
Overview of the Proposed Phase 2 Trenches

Rev	Date	Remarks	Drwn	Chkd
01	11/04/2025	First issue	FC	SM

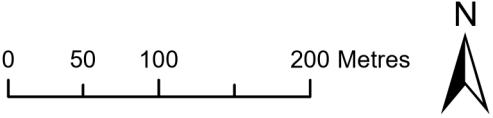
Drawing Number	Figure Number
PB9244-RHD-ZZ-ON-DR-GS-0660	5o

Scale	Plot Size	Datum	Projection
1:5,000	A3	OSGB36	BNG





- Legend**
- Onshore Project Area
 - Onshore Substation
 - East Anglia Connection Node (EACN)
 - Overhead Power Line
 - Overhead Power Line 10m Buffer
 - Phase 1 Trench (Pre-consent)
 - Phase 2 Trench



Data Source: © Atkins, 2023. © Wessex Archaeology, 2025. © HaskoningDHV UK Ltd. 2025. Contains Ordnance Survey data © Crown copyright and database rights 2025.

Drawing Title

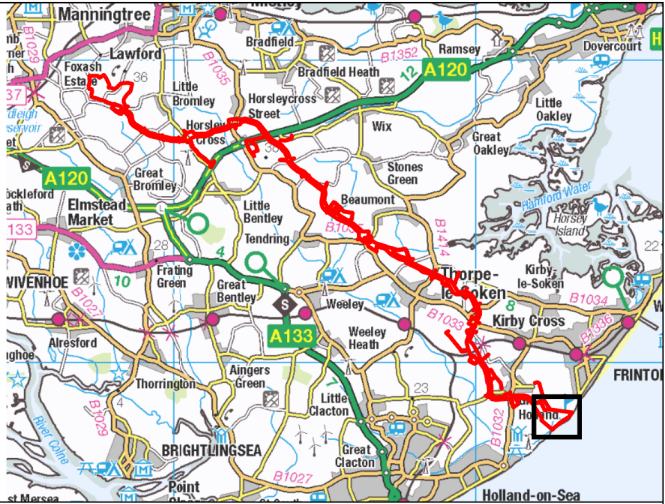
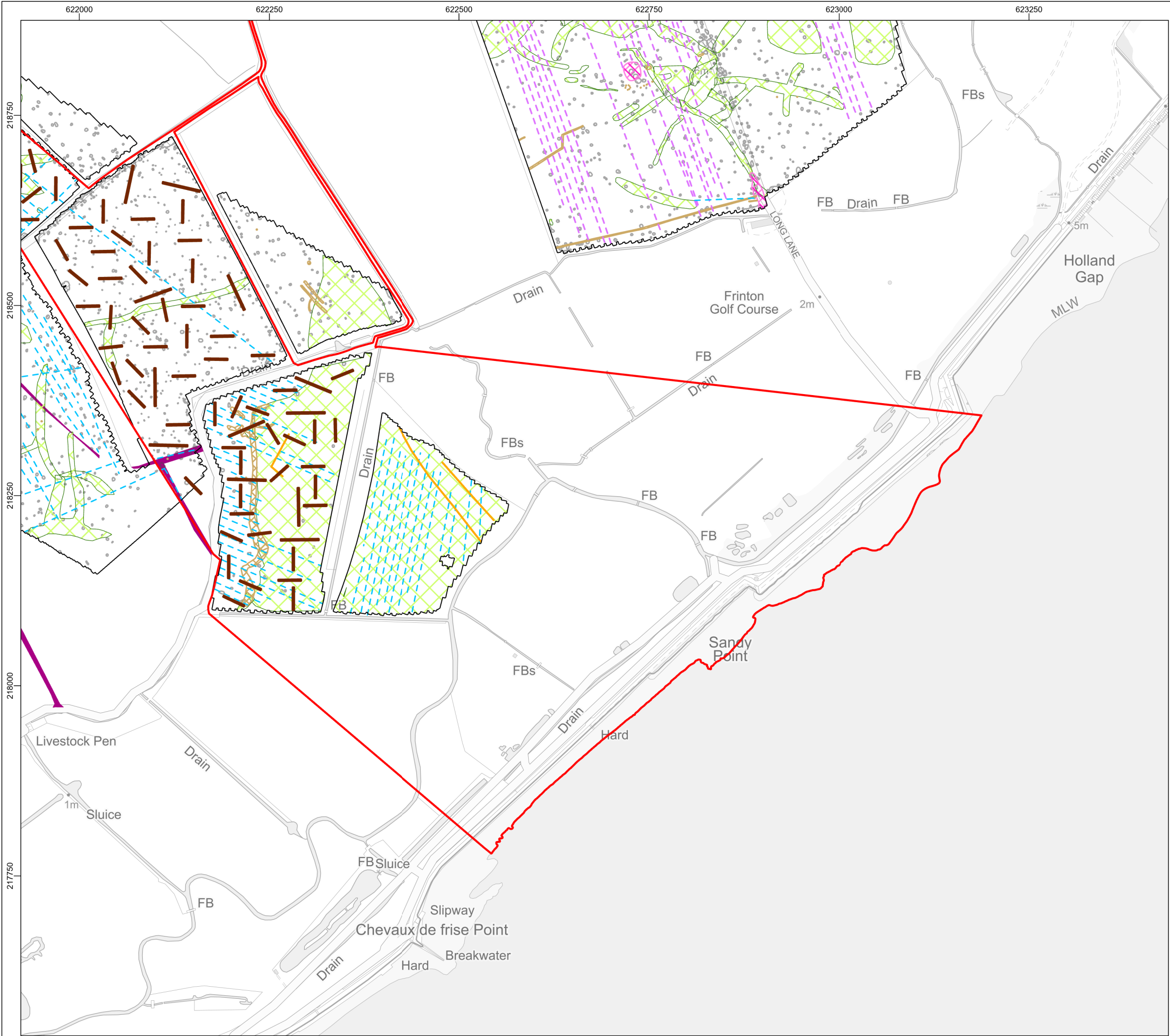
Overview of the Proposed Phase 2 Trenches

Rev	Date	Remarks	Drwn	Chkd
01	11/04/2025	First issue	FC	SM

Drawing Number **PB9244-RHD-ZZ-ON-DR-GS-0660** Figure Number **5p**

Scale 1:5,000 Plot Size A3 Datum OSGB36 Projection BNG



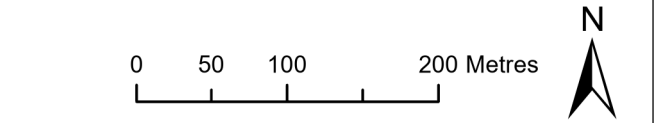


Legend

- Onshore Project Area
- Phase 2 Trench
- APS Heritage Asset

Geophysical Interpretation Survey Data

- Detailed Survey Extent
- Trend
- Drain
- Agricultural Feature
- Ferrous
- Possible Archaeology
- Increased Response
- Geology



Data Source: © Atkins, 2023. © Wessex Archaeology, 2025. © APS, 2022.
© HaskoningDHV UK Ltd. 2025.
Contains Ordnance Survey data © Crown copyright and database rights 2025.

Drawing Title

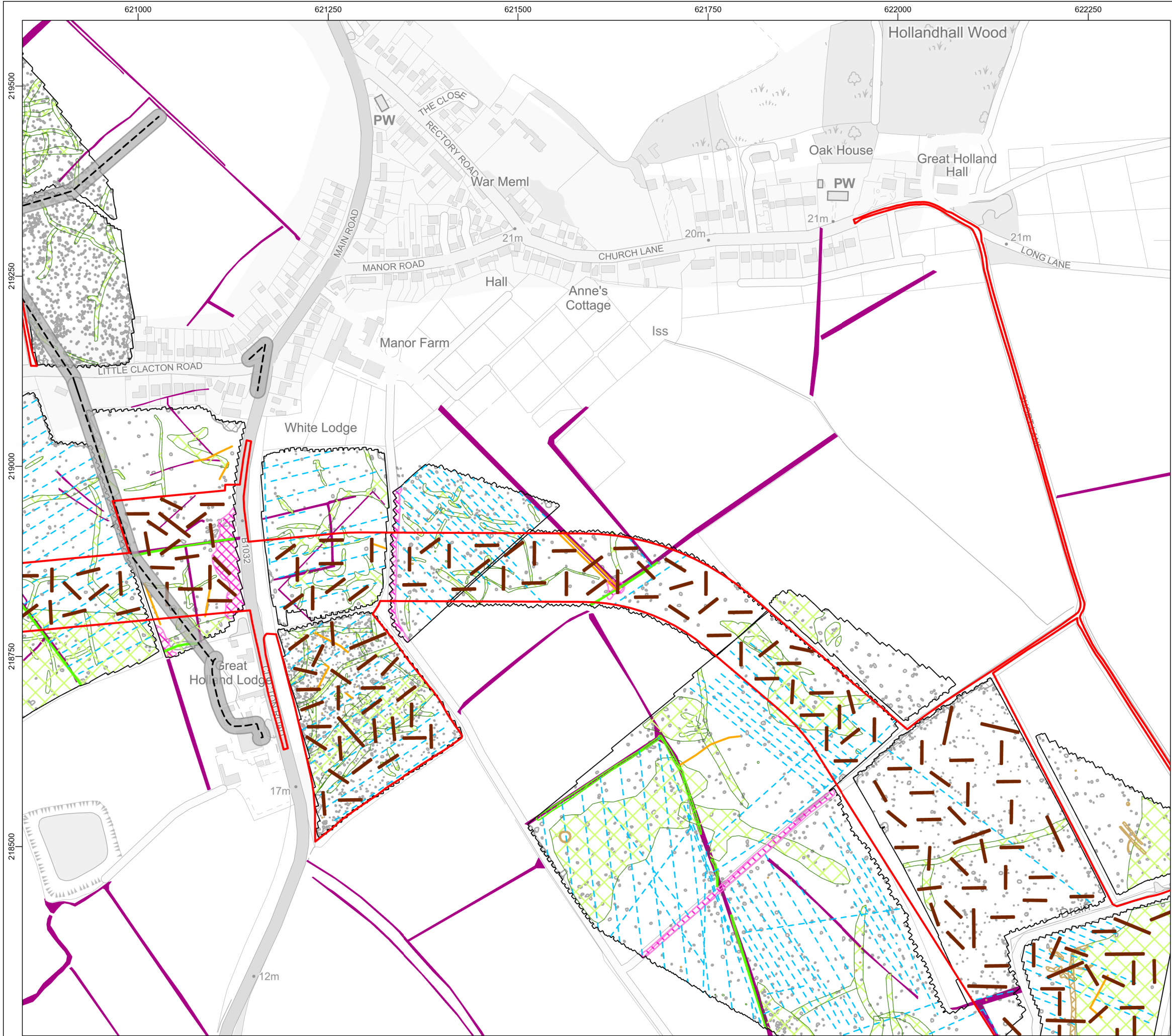
Proposed Phase 2 Trench Plan

Rev	Date	Remarks	Drwn	Chkd
01	11/04/2025	First issue	FC	SM

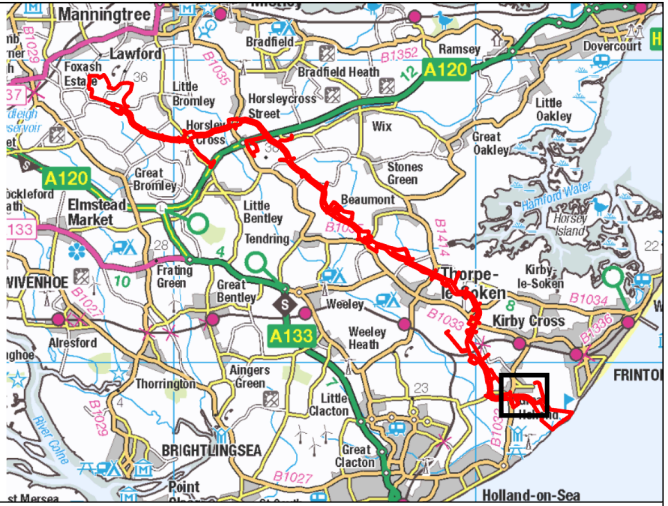
Drawing Number	Figure Number
PB9244-RHD-ZZ-ON-DR-GS-0661	6a

Scale	Plot Size	Datum	Projection
1:5,000	A3	OSGB36	BNG





File ref: C:\Users\305050\OneDrive - Royal HaskoningDHV\E02 GIS\02_Shared\02_Figures\12_Examination\Deadline_4\Archaeology\OutlineWSI.aprx

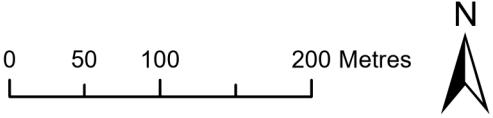


Legend

- Onshore Project Area
- Overhead Power Line
- Overhead Power Line 10m Buffer
- Phase 2 Trench
- APS Heritage Asset

Geophysical Interpretation Survey Data

- Detailed Survey Extent
- Trend
- Drain
- Ferrous
- Possible Archaeology
- Former Field Boundary
- Increased Response
- Geology





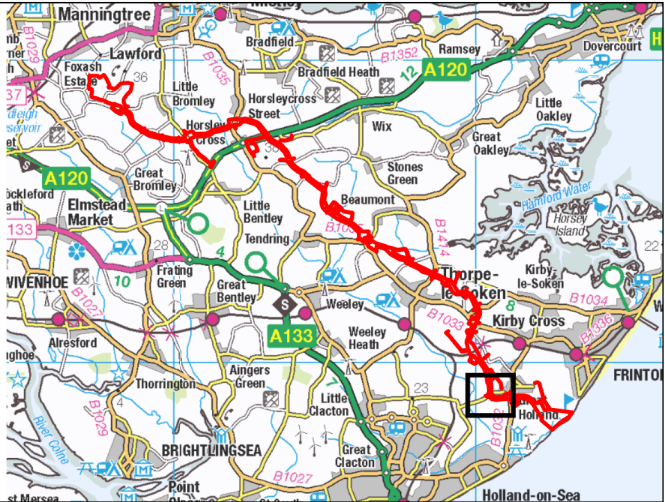
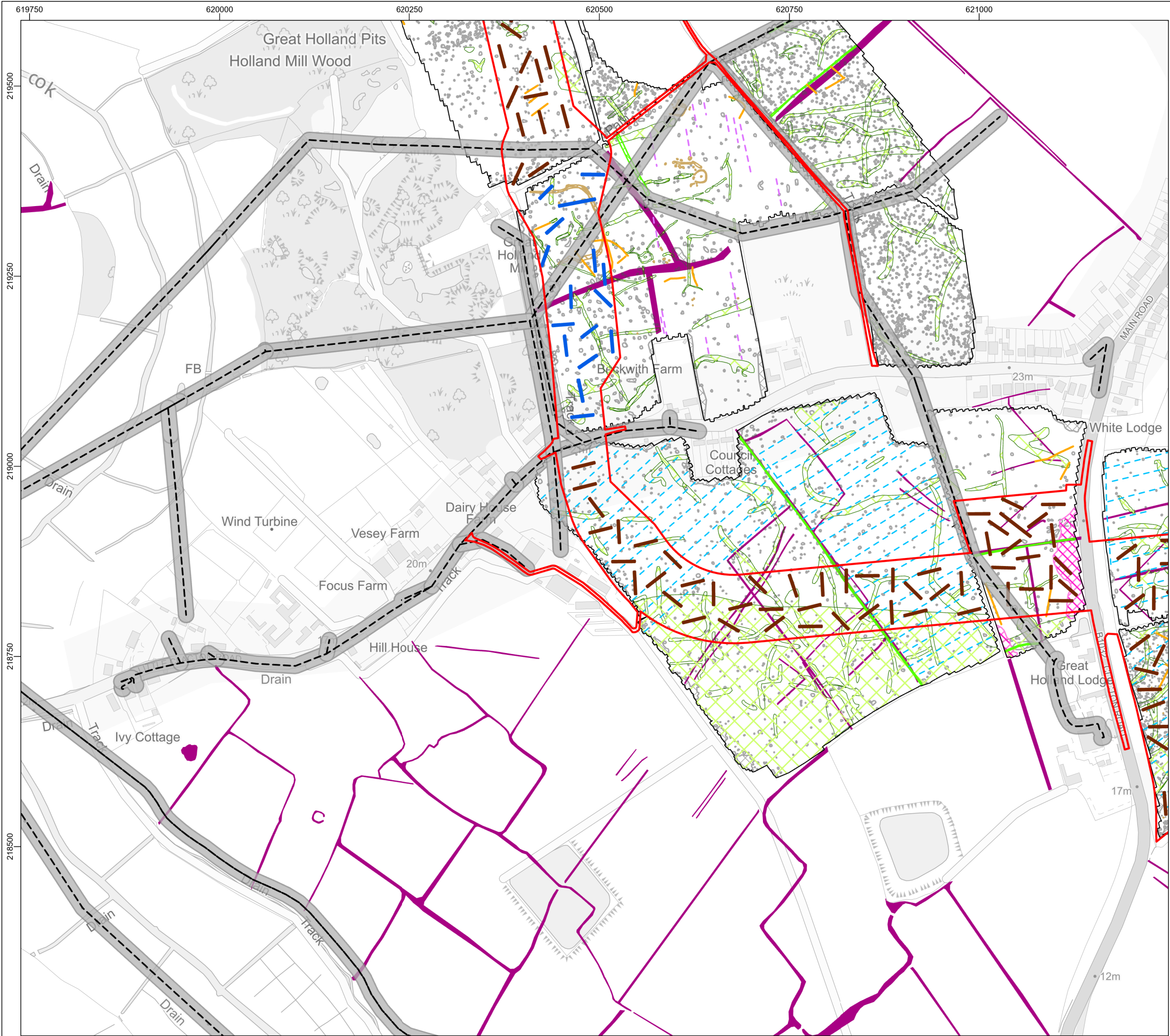
Data Source: © Atkins, 2023. © Wessex Archaeology, 2025. © APS, 2022.
© HaskoningDHV UK Ltd. 2025.
Contains Ordnance Survey data © Crown copyright and database rights 2025.
Drawing Title

Proposed Phase 2 Trench Plan

Rev	Date	Remarks	Drwn	Chkd
01	11/04/2025	First issue	FC	SM

Drawing Number PB9244-RHD-ZZ-ON-DR-GS-0661		Figure Number 6b	
Scale 1:5,000	Plot Size A3	Datum OSGB36	Projection BNG



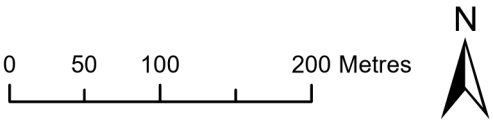


Legend

- Onshore Project Area
- Overhead Power Line
- Overhead Power Line 10m Buffer
- Phase 1 Trench (Pre-consent)
- Phase 2 Trench
- APS Heritage Asset

Geophysical Interpretation Survey Data

- Detailed Survey Extent
- Trend
- Drain
- Agricultural Feature
- Ferrous
- Possible Archaeology
- Former Field Boundary
- Increased Response
- Geology



Data Source: © Atkins, 2023. © Wessex Archaeology, 2025. © APS, 2022.
© HaskoningDHV UK Ltd. 2025.
Contains Ordnance Survey data © Crown copyright and database rights 2025.

Drawing Title

Proposed Phase 2 Trench Plan

Rev	Date	Remarks	Drwn	Chkd
01	11/04/2025	First issue	FC	SM

Drawing Number	Figure Number
PB9244-RHD-ZZ-ON-DR-GS-0661	6c

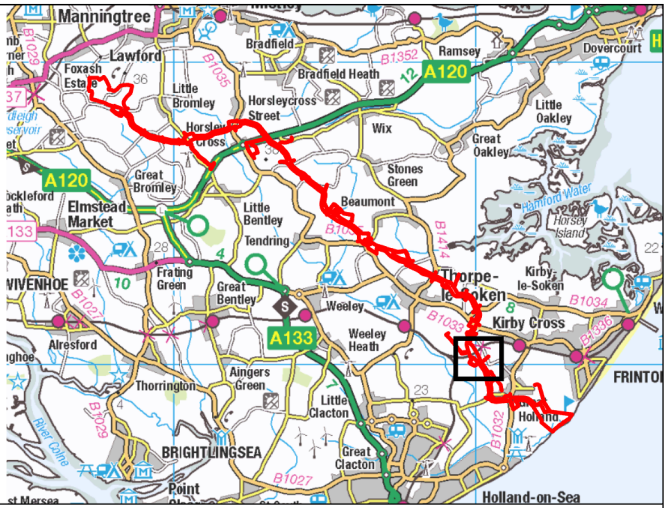
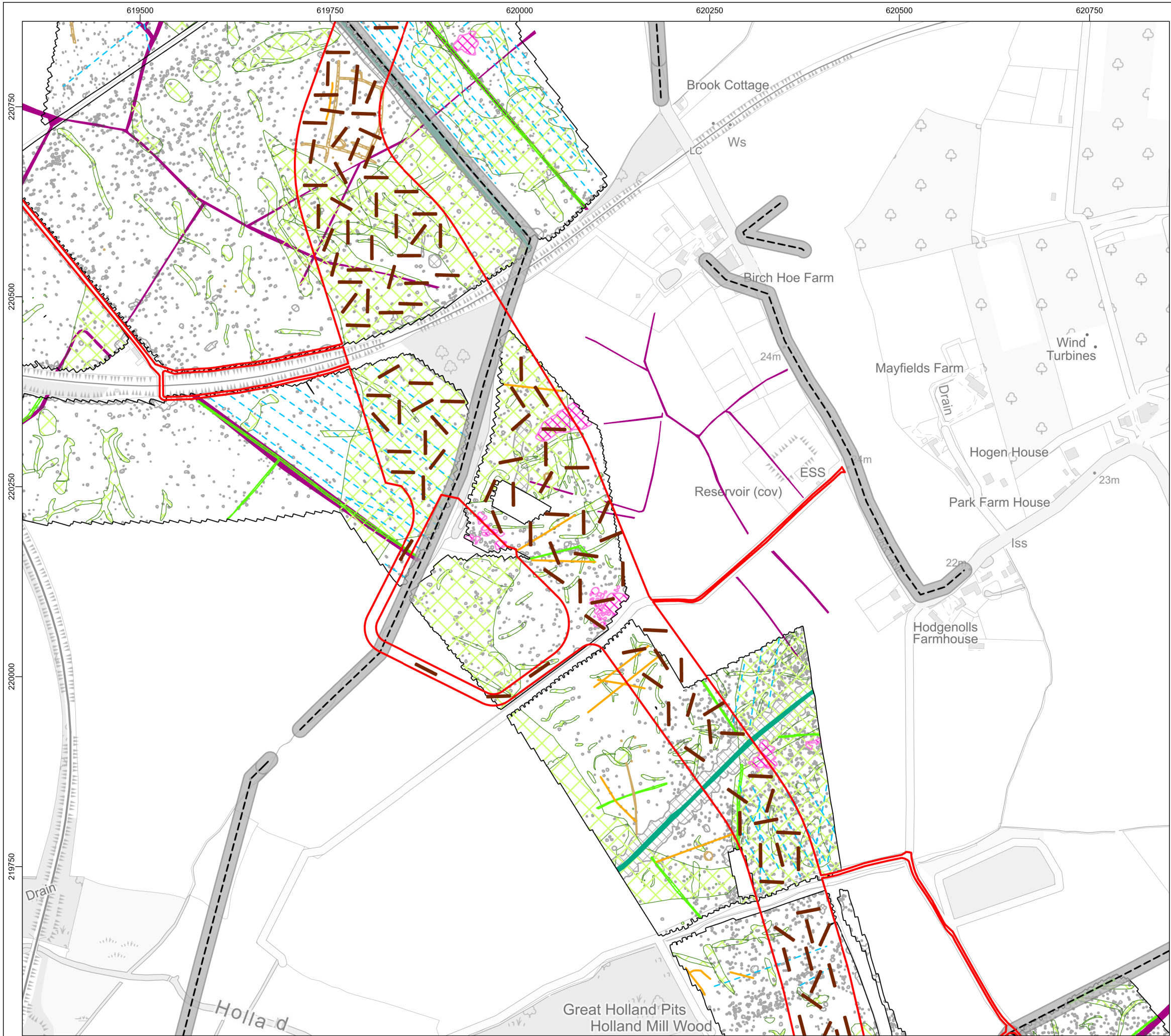
Scale	Plot Size	Datum	Projection
1:5,000	A3	OSGB36	BNG



Royal
HaskoningDHV
Enhancing Society Together



NORTH FALLS
Offshore Wind Farm



Legend

- Onshore Project Area
- Overhead Power Line
- Overhead Power Line 10m Buffer
- Phase 2 Trench
- APS Heritage Asset

Geophysical Interpretation Survey Data

- Detailed Survey Extent
- Trend
- Drain
- Ferrous
- Possible Archaeology
- Modern Service
- Former Field Boundary
- Increased Response
- Geology

0 50 100 200 Metres

N

Data Source: © Atkins, 2023. © Wessex Archaeology, 2025. © APS, 2022.
© HaskoningDHV UK Ltd. 2025.
Contains Ordnance Survey data © Crown copyright and database rights 2025.



Drawing Title

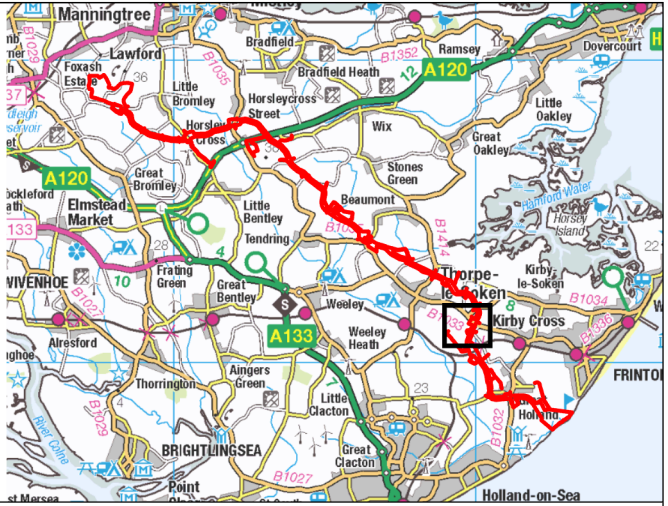
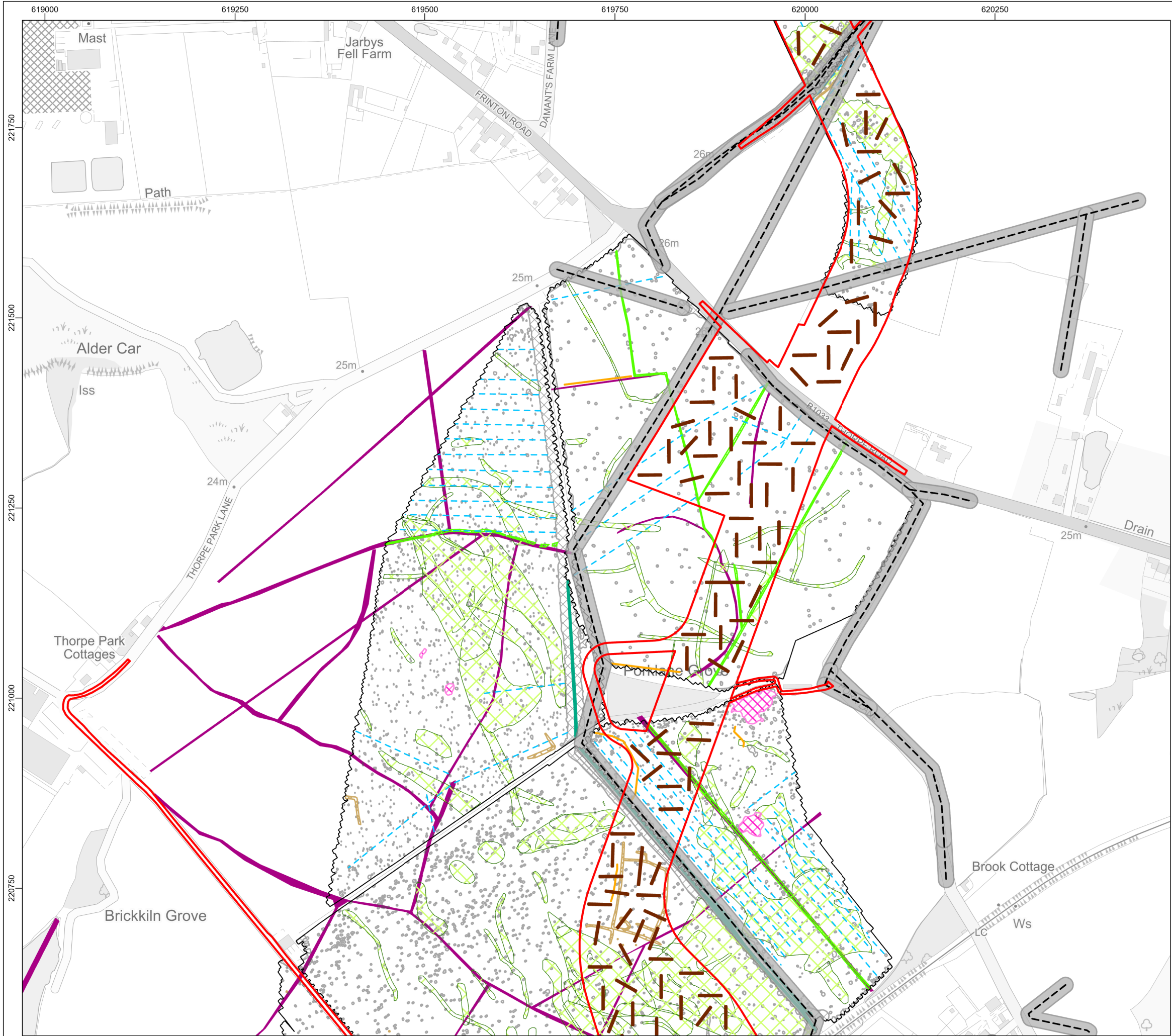
Proposed Phase 2 Trench Plan

Rev	Date	Remarks	Drwn	Chkd
01	11/04/2025	First issue	FC	SM

Drawing Number	Figure Number
PB9244-RHD-ZZ-ON-DR-GS-0661	6d

Scale	Plot Size	Datum	Projection
1:5,000	A3	OSGB36	BNG





Legend

- Onshore Project Area
- Overhead Power Line
- Overhead Power Line 10m Buffer
- Phase 2 Trench
- APS Heritage Asset

Geophysical Interpretation Survey Data

- Detailed Survey Extent
- Trend
- Drain
- Ferrous
- Possible Archaeology
- Modern Service
- Former Field Boundary
- Increased Response
- Geology

0 50 100 200 Metres

N

Data Source: © Atkins, 2023. © Wessex Archaeology, 2025. © APS, 2022.
© HaskoningDHV UK Ltd. 2025.
Contains Ordnance Survey data © Crown copyright and database rights 2025.



Drawing Title

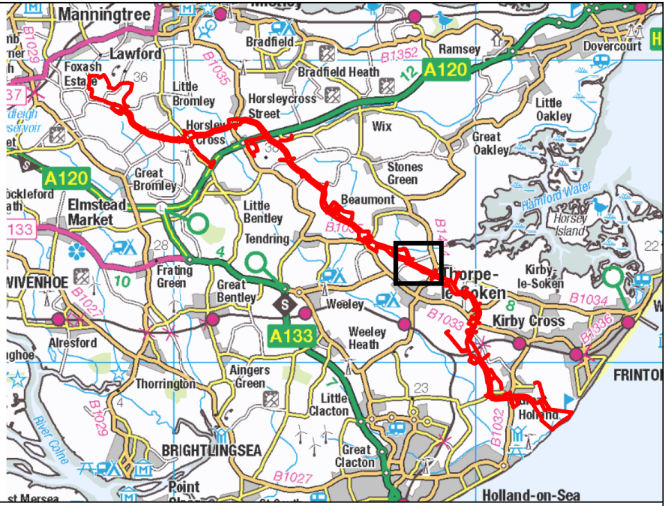
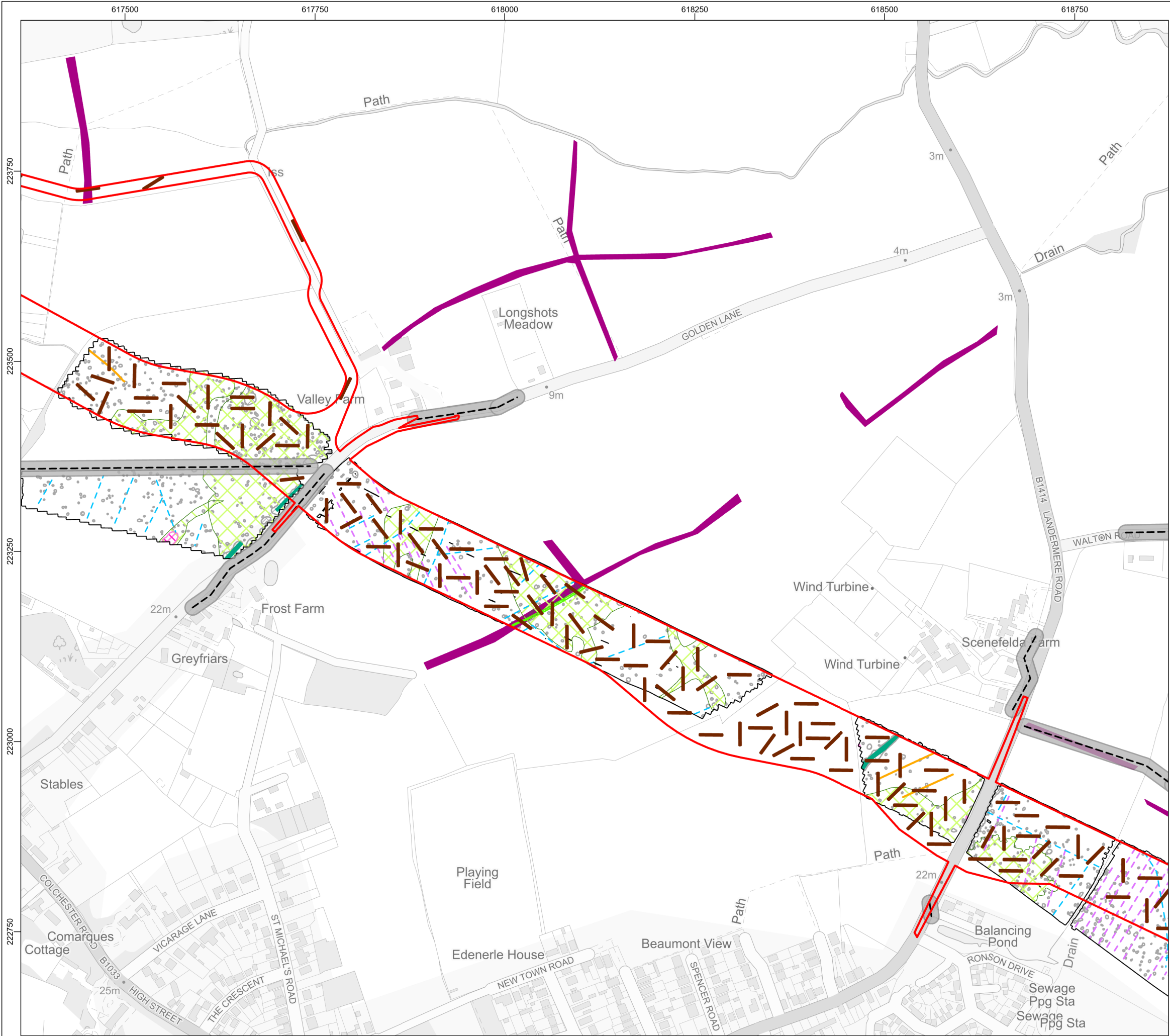
Proposed Phase 2 Trench Plan

Rev	Date	Remarks	Drwn	Chkd
01	11/04/2025	First issue	FC	SM

Drawing Number	Figure Number
PB9244-RHD-ZZ-ON-DR-GS-0661	6e

Scale	Plot Size	Datum	Projection
1:5,000	A3	OSGB36	BNG





Legend

- Onshore Project Area
- Overhead Power Line
- Overhead Power Line 10m Buffer
- Phase 2 Trench
- APS Heritage Asset

Geophysical Interpretation Survey Data

- Detailed Survey Extent
- Trend
- Drain
- Agricultural Feature
- Ferrous
- Modern Service
- Former Field Boundary
- Increased Response
- Geology

0 50 100 200 Metres

N



Data Source: © Atkins, 2023. © Wessex Archaeology, 2025. © APS, 2022.
© HaskoningDHV UK Ltd. 2025.
Contains Ordnance Survey data © Crown copyright and database rights 2025.

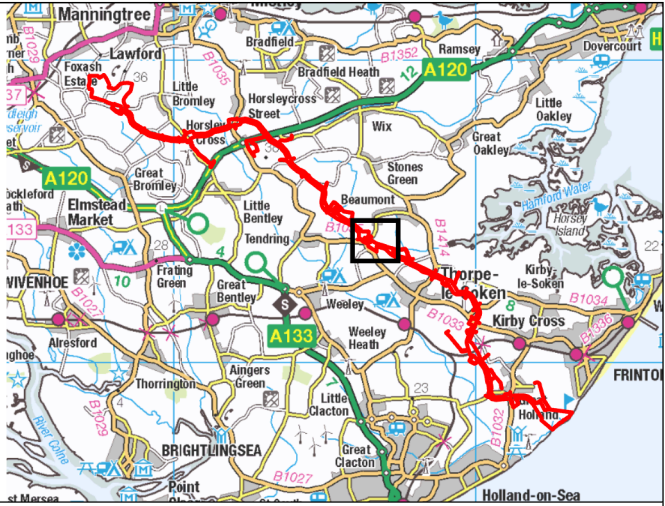
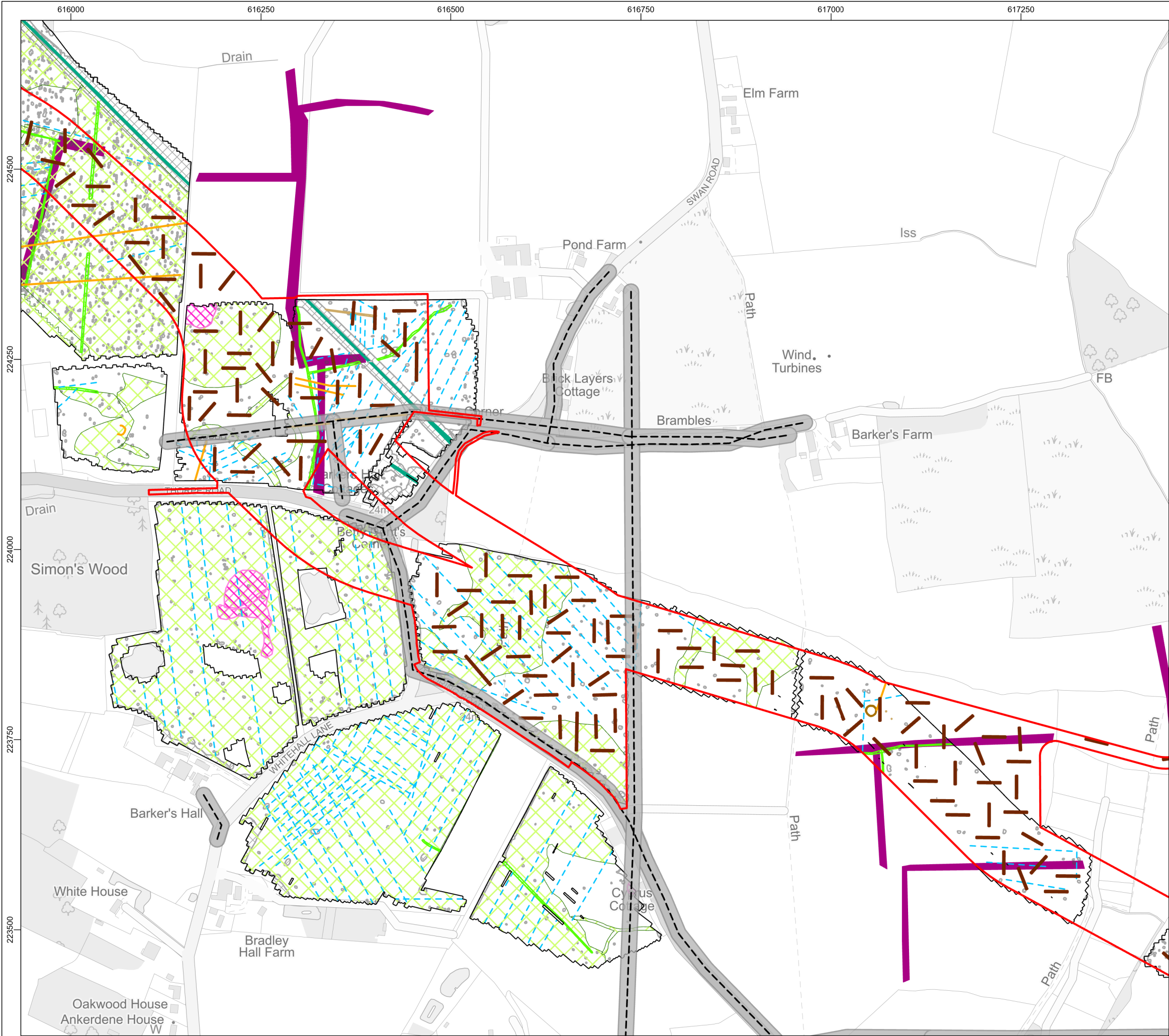
Drawing Title

Proposed Phase 2 Trench Plan

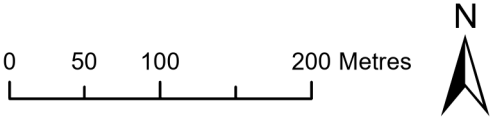
Rev	Date	Remarks	Drwn	Chkd
01	11/04/2025	First issue	FC	SM

Drawing Number PB9244-RHD-ZZ-ON-DR-GS-0661		Figure Number 6g	
Scale 1:5,000	Plot Size A3	Datum OSGB36	Projection BNG





- Legend**
- Onshore Project Area
 - Overhead Power Line
 - Overhead Power Line 10m Buffer
 - Phase 2 Trench
 - APS Heritage Asset
- Geophysical Interpretation Survey Data**
- Detailed Survey Extent
 - Trend
 - Drain
 - Ferrous
 - Archaeology
 - Possible Archaeology
 - Modern Service
 - Former Field Boundary
 - Increased Response
 - Geology





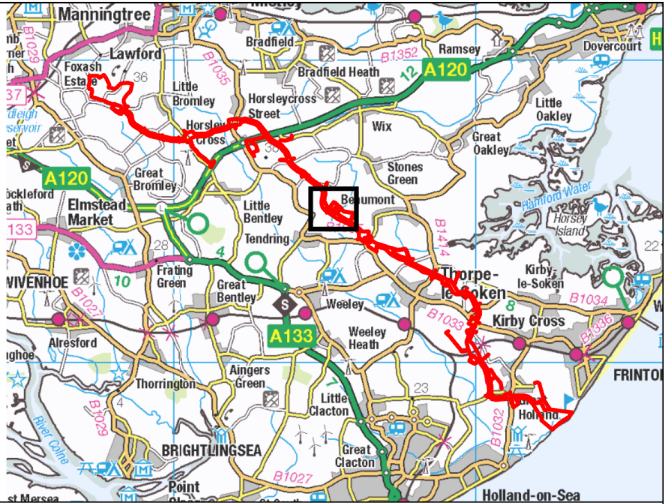
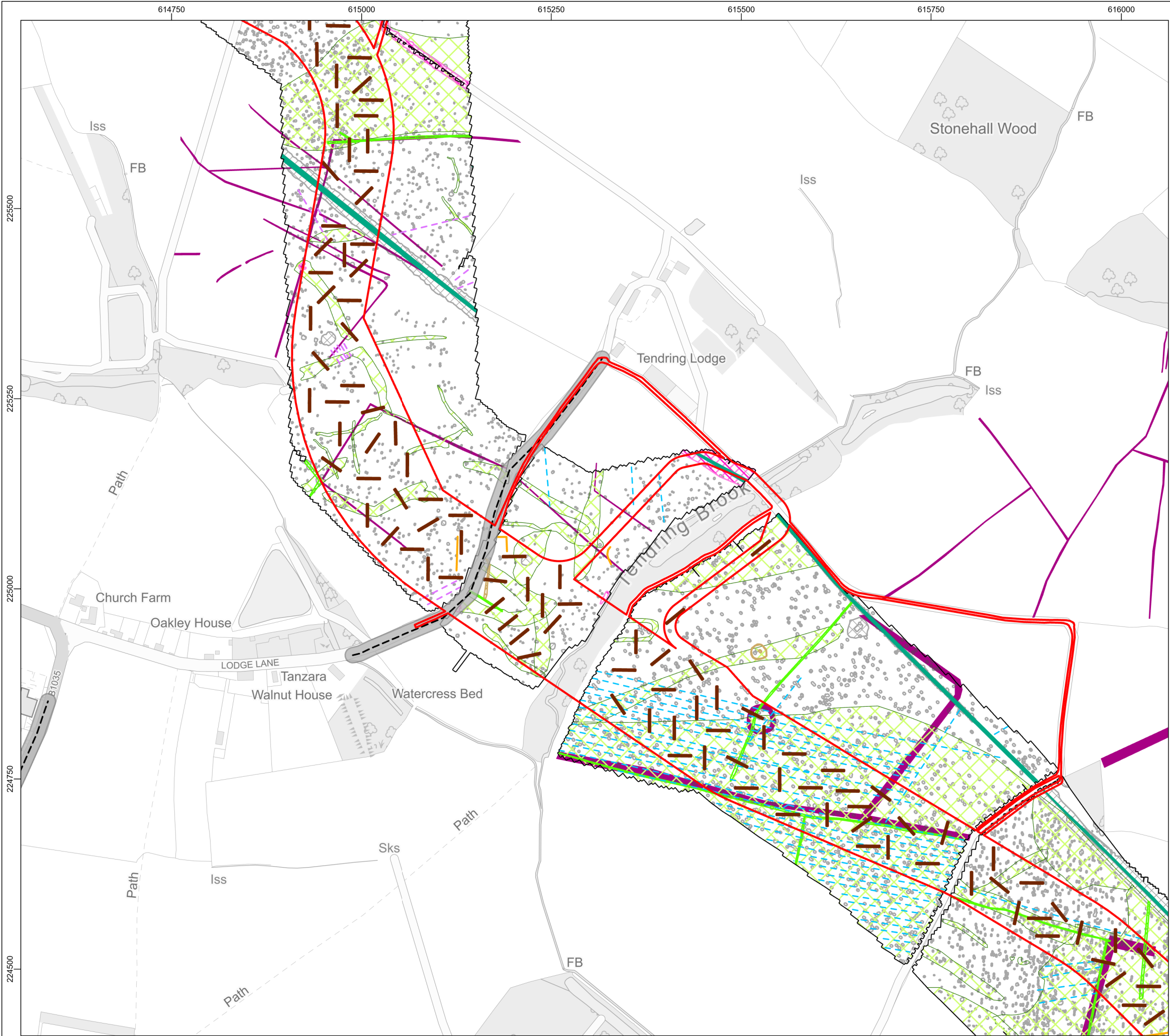
Data Source: © Atkins, 2023. © Wessex Archaeology, 2025. © APS, 2022.
© HaskoningDHV UK Ltd. 2025.
Contains Ordnance Survey data © Crown copyright and database rights 2025.
Drawing Title

Proposed Phase 2 Trench Plan

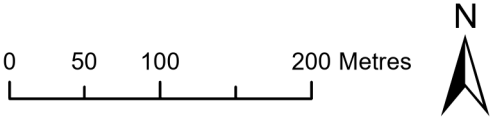
Rev	Date	Remarks	Drwn	Chkd
01	11/04/2025	First issue	FC	SM

Drawing Number		Figure Number	
PB9244-RHD-ZZ-ON-DR-GS-0661		6h	
Scale	Plot Size	Datum	Projection
1:5,000	A3	OSGB36	BNG





- Legend**
- Onshore Project Area
 - Overhead Power Line
 - Overhead Power Line 10m Buffer
 - Phase 2 Trench
 - APS Heritage Asset
- Geophysical Interpretation Survey Data**
- Detailed Survey Extent
 - Trend
 - Drain
 - Agricultural Feature
 - Ferrous
 - Possible Archaeology
 - Modern Service
 - Former Field Boundary
 - Increased Response
 - Geology



Data Source: © Atkins, 2023. © Wessex Archaeology, 2025. © APS, 2022.
© HaskoningDHV UK Ltd. 2025.
Contains Ordnance Survey data © Crown copyright and database rights 2025.
Drawing Title

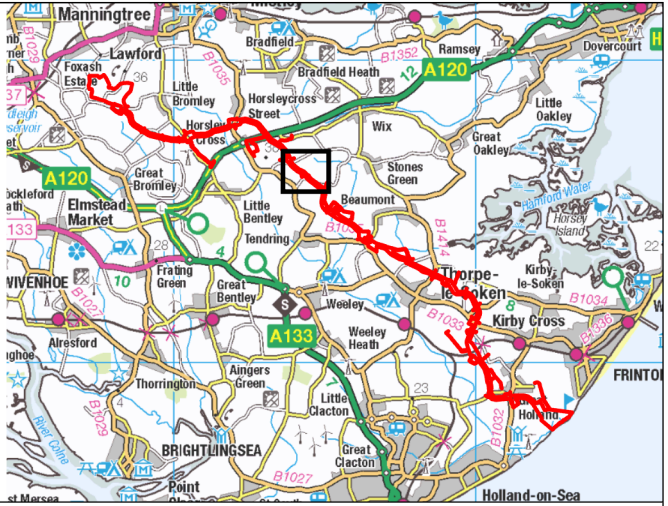
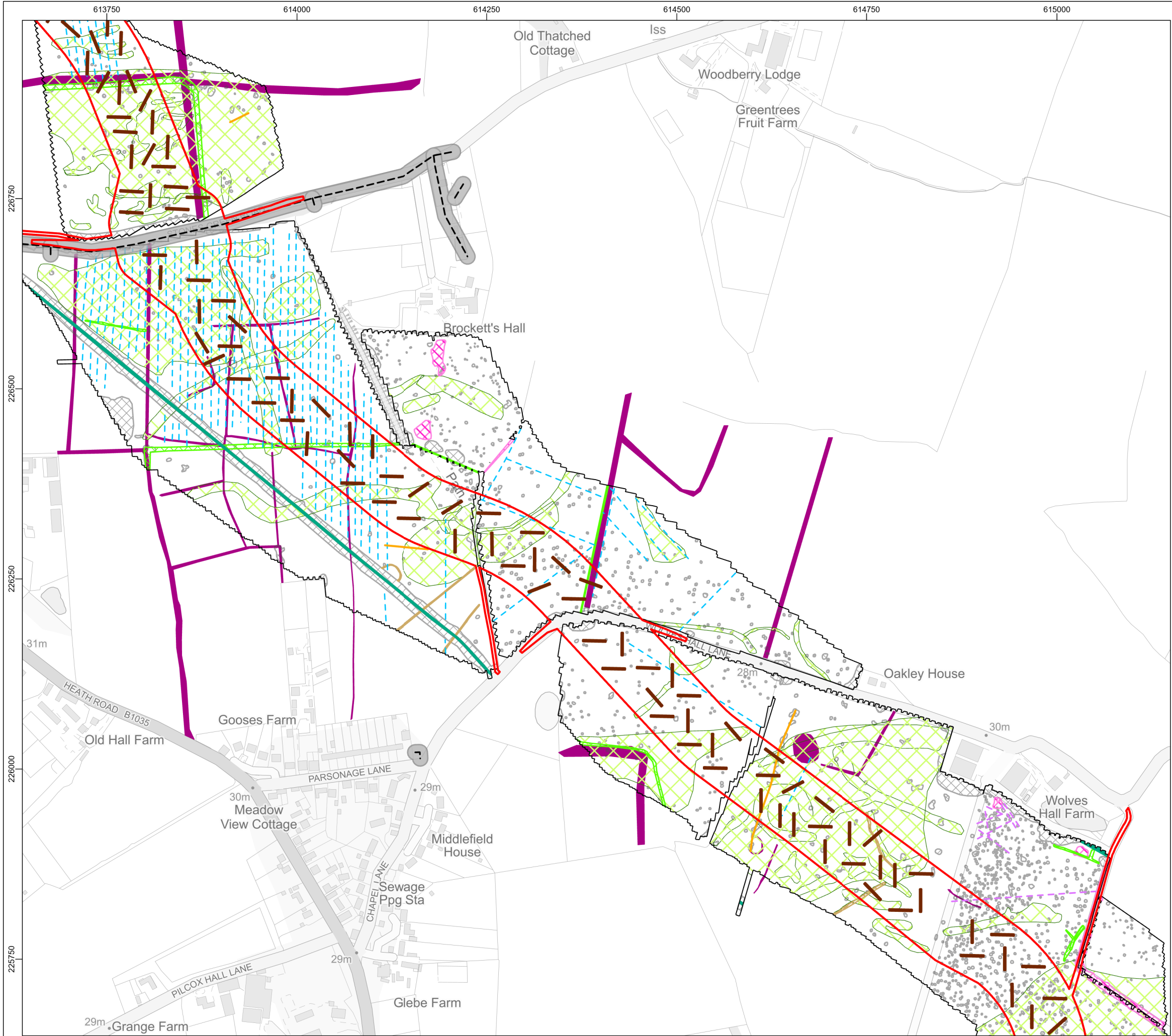
Proposed Phase 2 Trench Plan

Rev	Date	Remarks	Drwn	Chkd
01	11/04/2025	First issue	FC	SM

Drawing Number	Figure Number
PB9244-RHD-ZZ-ON-DR-GS-0661	6i

Scale	Plot Size	Datum	Projection
1:5,000	A3	OSGB36	BNG





Legend

- Onshore Project Area
- Overhead Power Line
- Overhead Power Line 10m Buffer
- Phase 2 Trench
- APS Heritage Asset

Geophysical Interpretation Survey Data

- Detailed Survey Extent
- Trend
- Drain
- Agricultural Feature
- Ferrous
- Possible Archaeology
- Modern Service
- Former Field Boundary
- Increased Response
- Geology

0 50 100 200 Metres



N

Data Source: © Atkins, 2023. © Wessex Archaeology, 2025. © APS, 2022.
© HaskoningDHV UK Ltd. 2025.
Contains Ordnance Survey data © Crown copyright and database rights 2025.
Drawing Title

Proposed Phase 2 Trench Plan

Rev	Date	Remarks	Drwn	Chkd
01	11/04/2025	First issue	FC	SM

Drawing Number PB9244-RHD-ZZ-ON-DR-GS-0661		Figure Number 6j	
Scale 1:5,000	Plot Size A3	Datum OSGB36	Projection BNG





NORTH FALLS

Offshore Wind Farm



HARNESSING THE POWER OF NORTH SEA WIND

North Falls Offshore Wind Farm Limited

A joint venture company owned equally by SSE Renewables and RWE.

To contact please email contact@northfallsoffshore.com

© 2024 All Rights Reserved

North Falls Offshore Wind Farm Limited Registered Address: Windmill Hill Business Park, Whitehill Way, Swindon, Wiltshire, SN5 6PB, United Kingdom
Registered in England and Wales Company Number: 12435947